

EXISTING ELEVATION - 1
SCALE 1:100



EXISTING ELEVATION - 2
SCALE 1:100



EXISTING ELEVATION - 3
SCALE 1:100



EXISTING ELEVATION - 4
SCALE 1:100

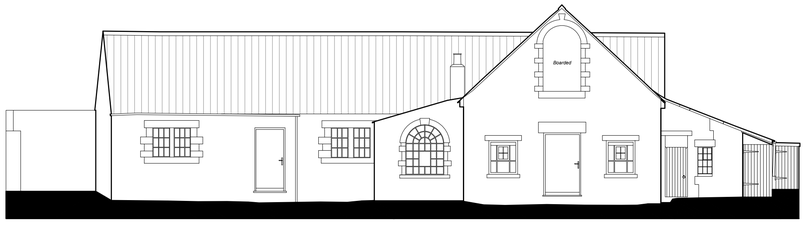

EXISTING ELEVATION - 5
SCALE 1:100

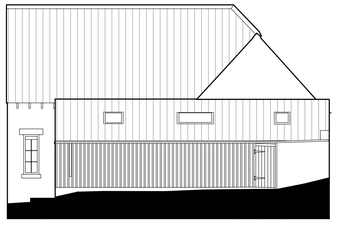

EXISTING ELEVATION - 6
SCALE 1:100

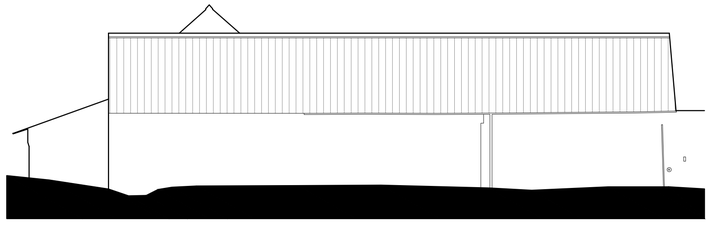

EXISTING ELEVATION - 7
SCALE 1:100

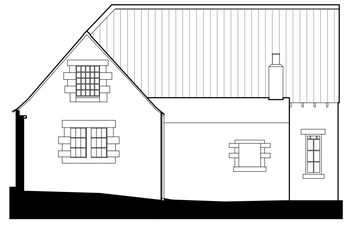

EXISTING ELEVATION - 8
SCALE 1:100



EXISTING ELEVATION - 9
SCALE 1:100

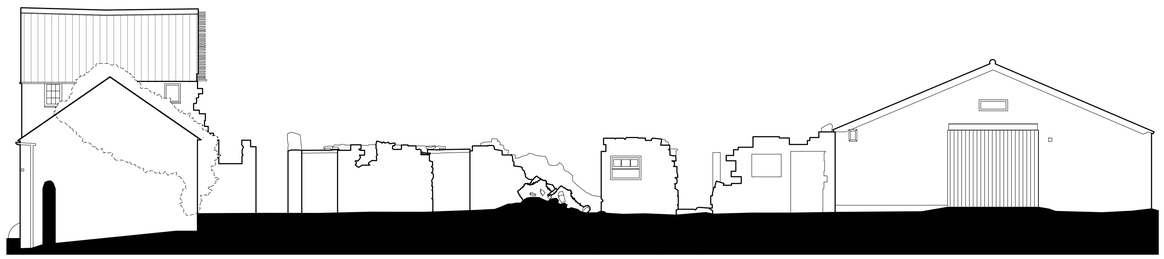

EXISTING ELEVATION - 10
SCALE 1:100

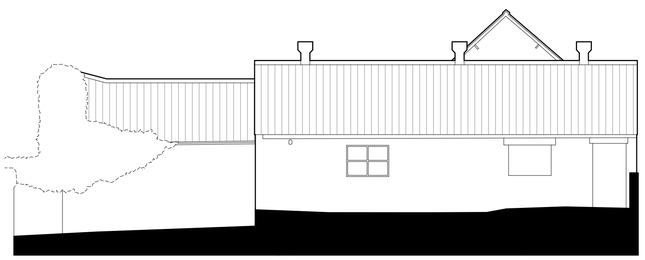

EXISTING ELEVATION - 11
SCALE 1:100

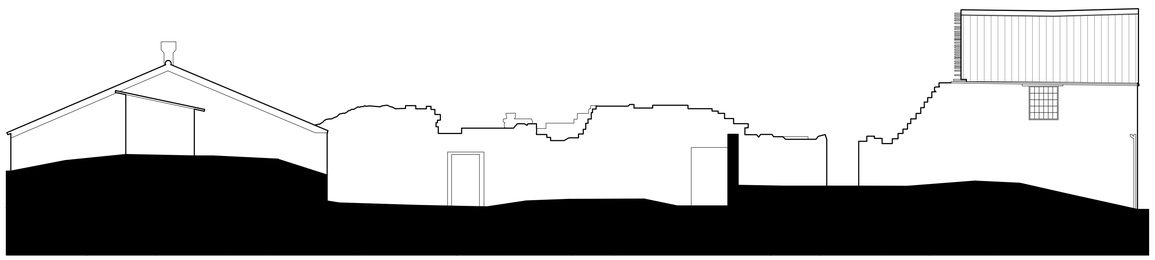

EXISTING ELEVATION - 12
SCALE 1:100

1:50 1m 2m 3m 4m 5m
1:100 2m 4m 6m 8m 10m
1:200 5m 10m 15m 20m
1:500 10m 20m 30m 40m 50m

REVISIONS

GAUGHAN DESIGN
Unit E14, Langham Park Industrial Estate, Lows Lane
Stanton by Dale, Ilkeston DE7 4RJ
Phone 0115 9324010
E-mail: gaughandesign@gmail.com

CLIENT
Sarah Gregory
30 High Lane East, West Hallam, DE7 6HW

LOCATION
Wildersley Farm, Wildersley Road, Belper, DE56 1PD

PROJECT
Retrospective Works to Obtain Listed Building Consent

TITLE
Existing Details - Elevations

PAPER SIZE	SCALE	DATE
ISO full bleed A1 (594.00 x 841.00 MM)	1:100	Oct 2020

DRAWING NUMBER	REVISION
GD/SG/20/44/05	A

Scales are correct at time of plotting however please note that distortion can occur during copying. This drawing is copyright and may not be altered, traced, photographed, electronically copied or used for any purpose other than for which it is issued, without written permission from Mrs. Gaughan.
Check all dimensions on site. Any discrepancies should be reported to the designer before works proceed. Matching is a representation of materials only.