Reproduction in whole or part is prohibited without the prior permission of Ordnance Survey.
Crown copyright 2018. Supplied by copla ltd trading as UKPlanningMaps.com a licensed Ordnance Survey partner (100054135).

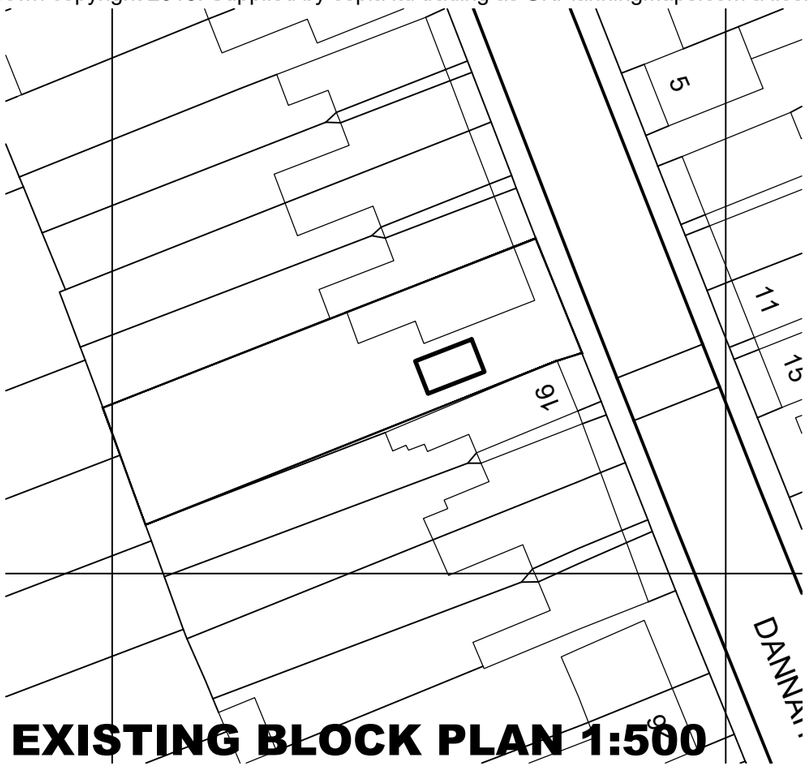

EXISTING BLOCK PLAN 1:500

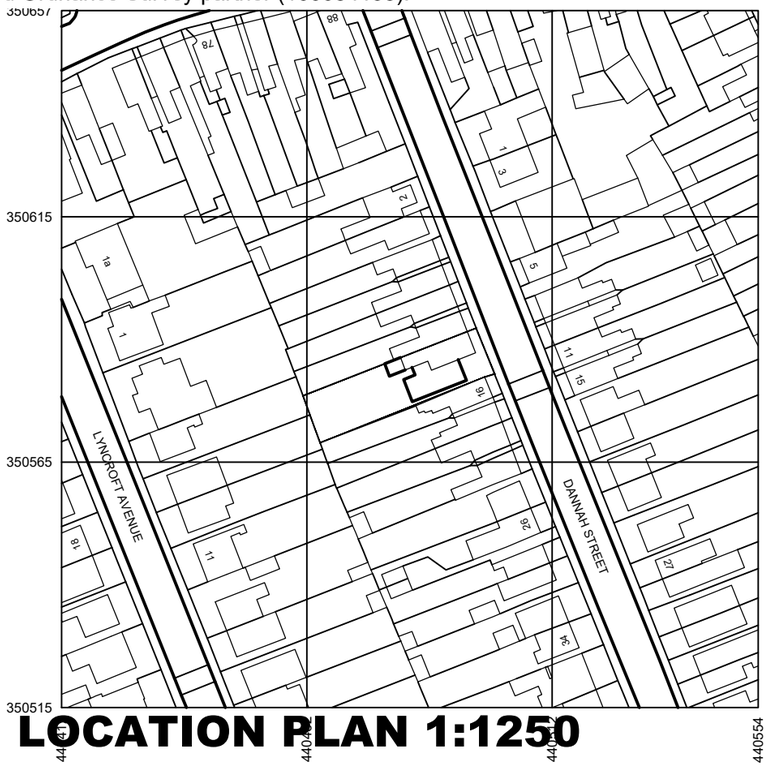

LOCATION PLAN 1:1250

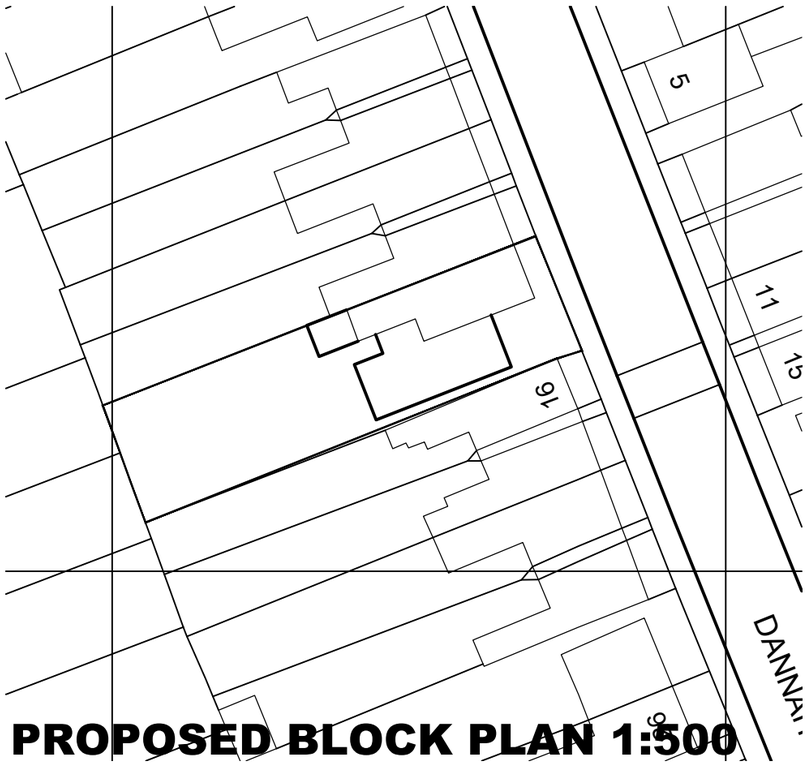

PROPOSED BLOCK PLAN 1:500

10 0 10 20 30 40 50

Metres

N

REV:	DATE:	DESCRIPTION:	BY:

PROJECT:
SIDE / REAR EXTENSION

DRAWING TITLE:
SITE AND LOCATION PLAN

PROJECT ADDRESS:
14 DANNAH STREET
RIPLEY
DE5 3BD

CLIENT:
MR & MRS KNIGHTON

DATE: SEPT 2018 SCALE: AS SHOWN FORMAT: A3

DRAWN :	DRG NO:	REVISION:
CHECKED:	1804 / 001	
APPROVED:		Actual Size. 0 10mm