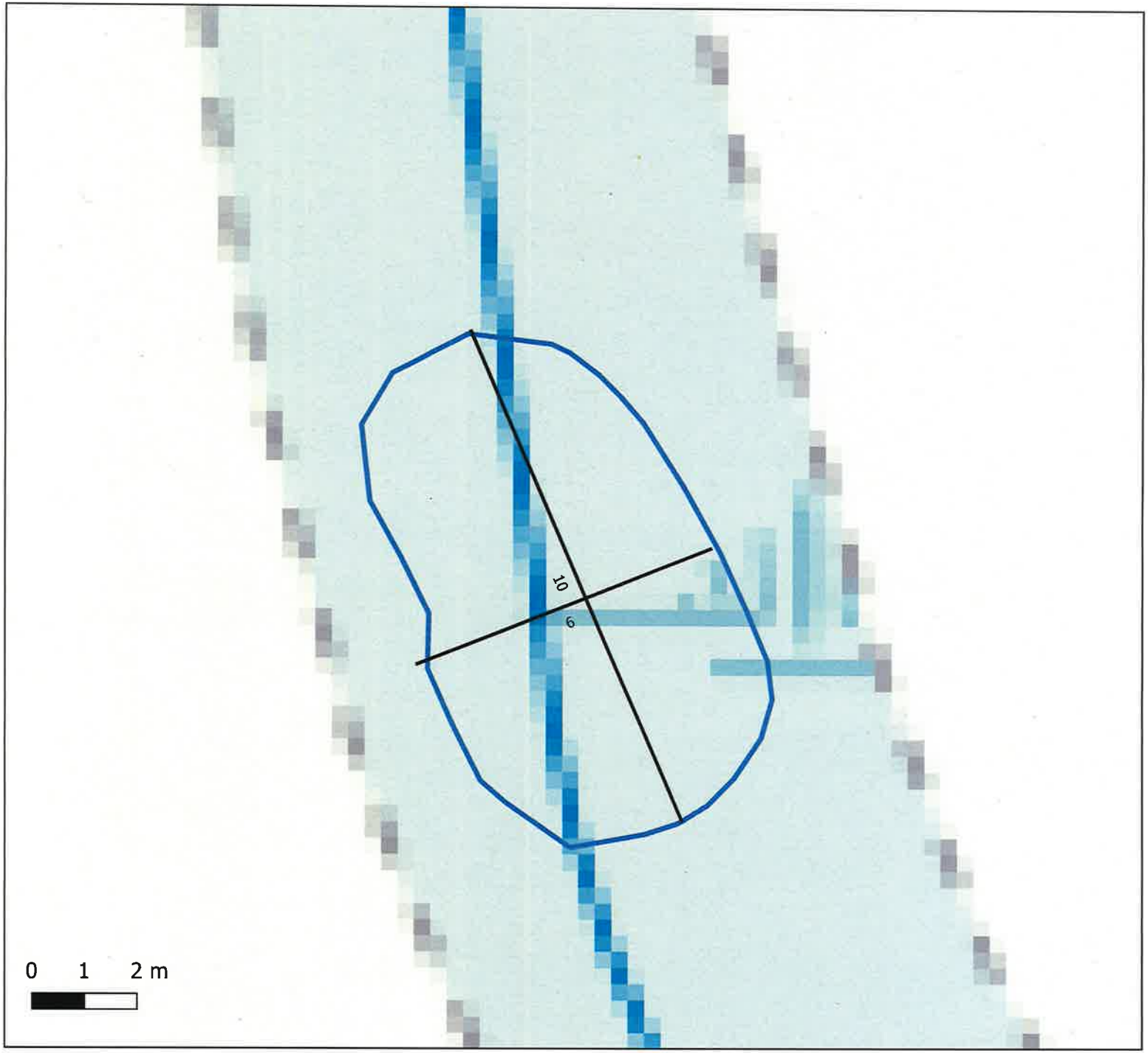

Derbyshire Wildlife Trust

Title: Pond 1

Location: Cwm Deri Farm

Planning Reference: AVA/2021/0849

Key:

- Pond Dimensions
- Pond Outline

Scale 1:100

ORDNANCE SURVEY DATA LICENCE

Your use of OS OpenData is subject to the terms at http://os.uk/opendata/licence

Contains Ordnance Survey data © Crown copyright and database right 2019

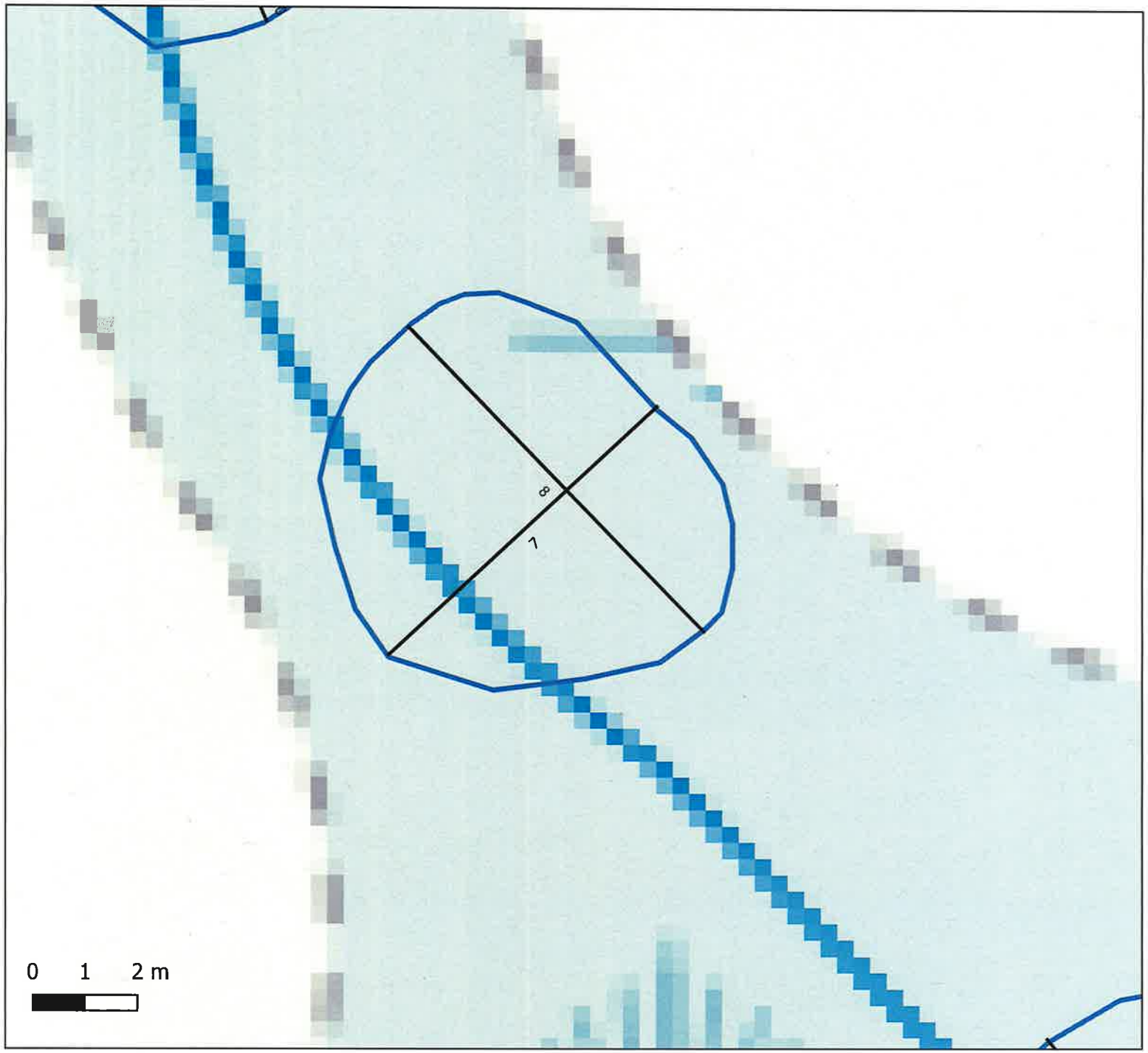

Derbyshire Wildlife Trust

Title: Pond 2

Location: Cwm Deri Farm

Planning Reference: AVA/2021/0849

Key:

Pond Dimensions

Pond Outline

Scale 1:100

ORDNANCE SURVEY DATA LICENCE

Your use of OS OpenData is subject to the terms at http://os.uk/opendata/licence

Contains Ordnance Survey data © Crown copyright and database right 2019

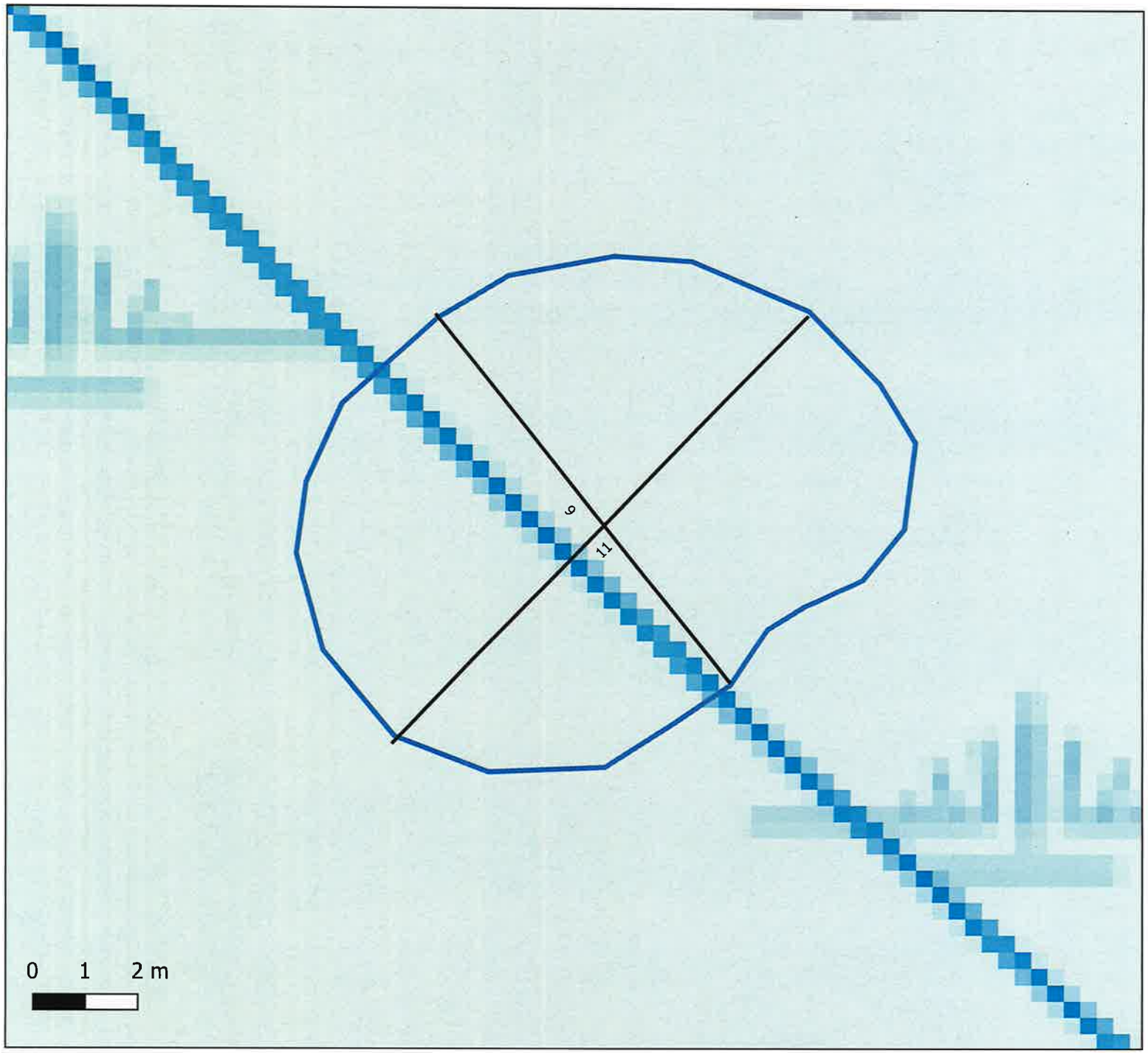

Derbyshire Wildlife Trust

Title: Pond 3

Location: Cwm Deri Farm

Planning Reference: AVA/2021/0849

Key:

Pond Dimensions

Pond Outline

Scale 1:100

ORDNANCE SURVEY DATA LICENCE

Your use of OS OpenData is subject to the terms at http://os.uk/opendata/licence

Contains Ordnance Survey data © Crown copyright and database right 2019

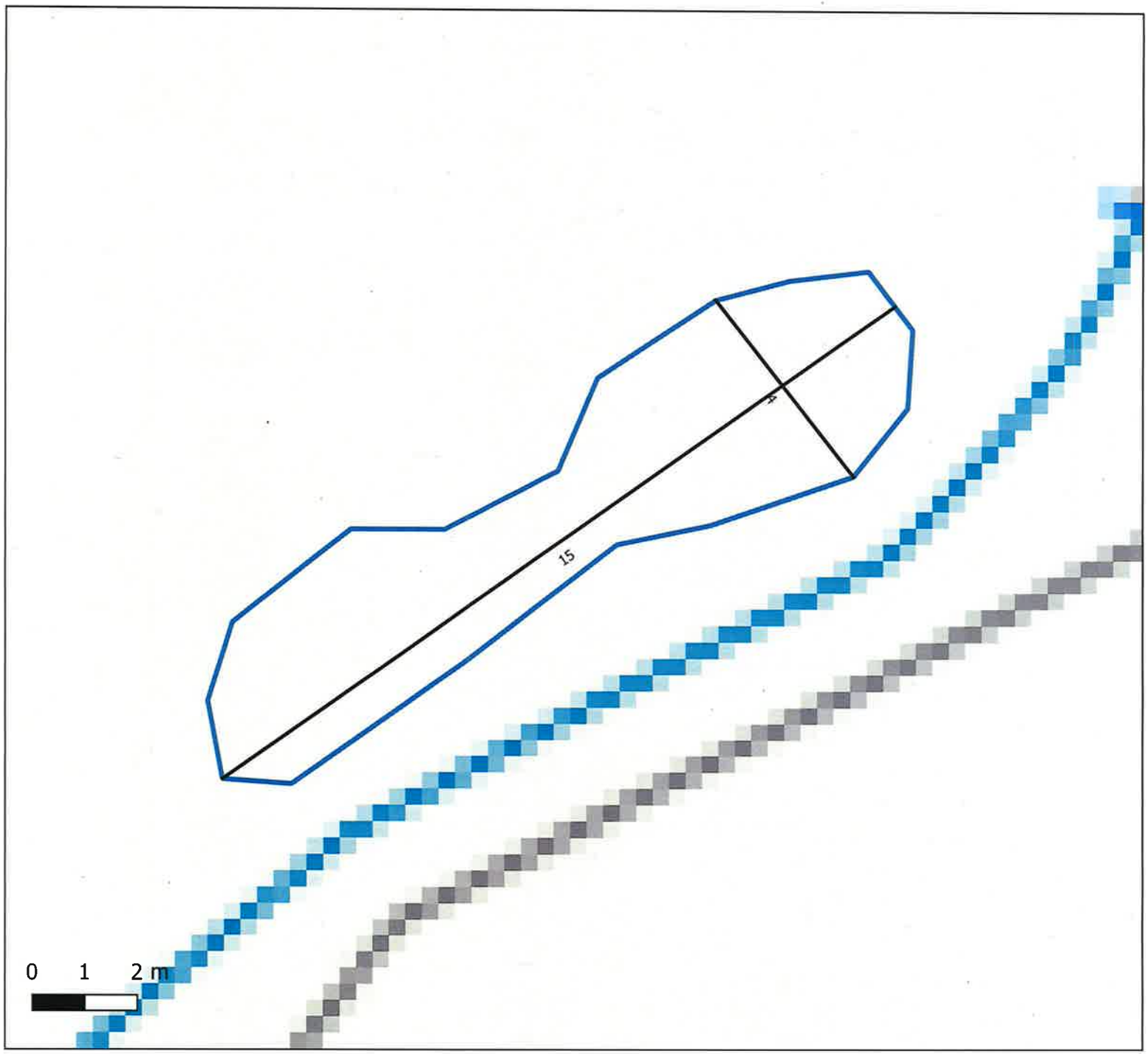

Derbyshire Wildlife Trust

Title: Pond 4

Location: Cwm Deri Farm

Planning Reference: AVA/2021/0849

Key:

Pond Dimensions

Pond Outline

Scale 1:100

ORDNANCE SURVEY DATA LICENCE

Your use of OS OpenData is subject to the terms at http://os.uk/opendata/licence

Contains Ordnance Survey data © Crown copyright and database right 2019