Cwm Deri Farm—Planning Site Boundary

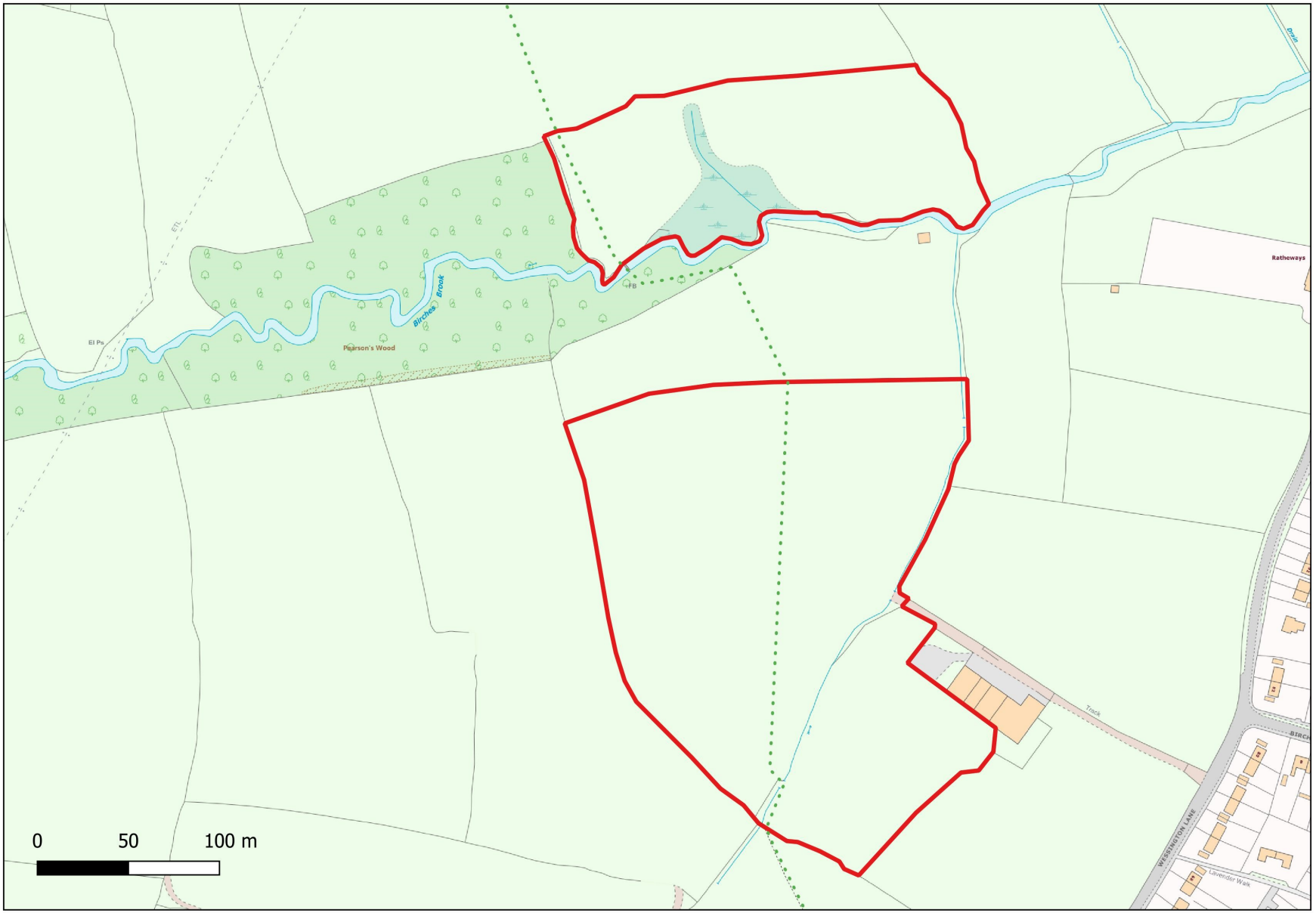

Derbyshire Wildlife Trust

Key:

- Public Footpath
- Field Boundarys

North

ORDNANCE SURVEY DATA LICENCE

Your use of OS OpenData is subject to the terms at http://os.uk/opendata/licence

Contains Ordnance Survey data © Crown copyright and database right 2019

Cwm Deri Farm—Proposed Wetland Areas

Derbyshire Wildlife Trust

Creation of wetland areas, in the from of ponds and associated scrapes, at Cwm Deri Farm. 4 ponds are planned in a variety of sizes in order to retain water and increase biodiversity.

Spoil from the creation of the ponds will be used on site.

	Dimensions	**Max Depth**	**Location/Approx. Grid Ref**
Pond 1	10m x 6m	1.5m Gently sloped	North Field, above Birches Brook (part 1) SK 37634 56590
Pond 2	8m x 7m	1.5m Gently sloped	North Field, above Birches Brook (part 1) SK 37634 56590
Pond 3	9m x 11m	1.5m Gently sloped	North Field, above Birches Brook (part 1) SK 37634 56590
Pond 4	15m x 4m, inc. associated scrape	1.5m Gently sloped	Southern Field, adjacent to unnamed brook (part 2) SK 377724 56350

Cwm Deri Farm—Proposed Wetland Area Part 1

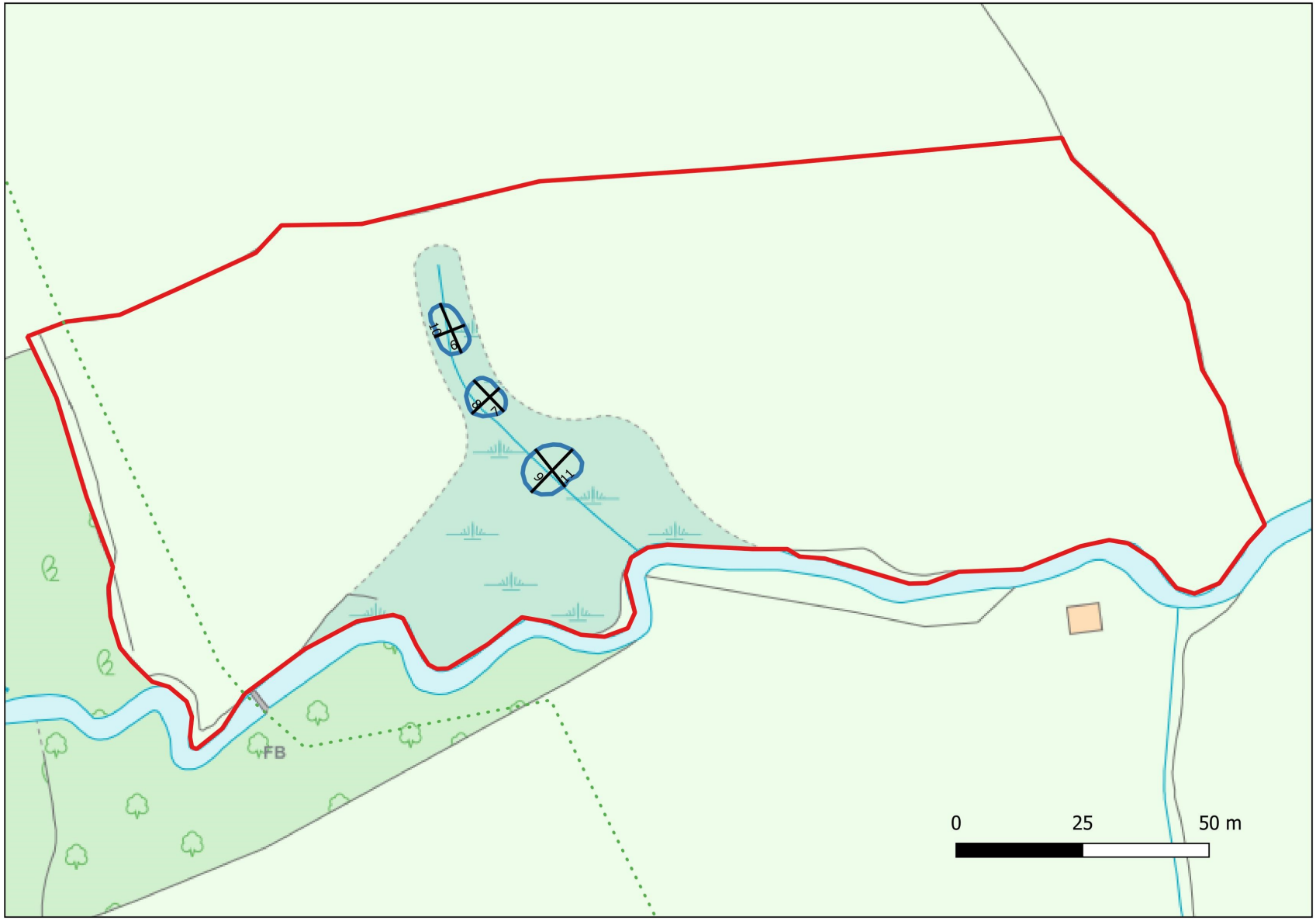

Derbyshire Wildlife Trust

Key:

- Pond Dimensions
- Pond Outline
- Public Footpath
- Field Boundary

ORDNANCE SURVEY DATA LICENCE

Your use of OS OpenData is subject to the terms at http://os.uk/opendata/licence

Contains Ordnance Survey data © Crown copyright and database right 2019

Cwm Deri Farm—Proposed Wetland Area Part 2

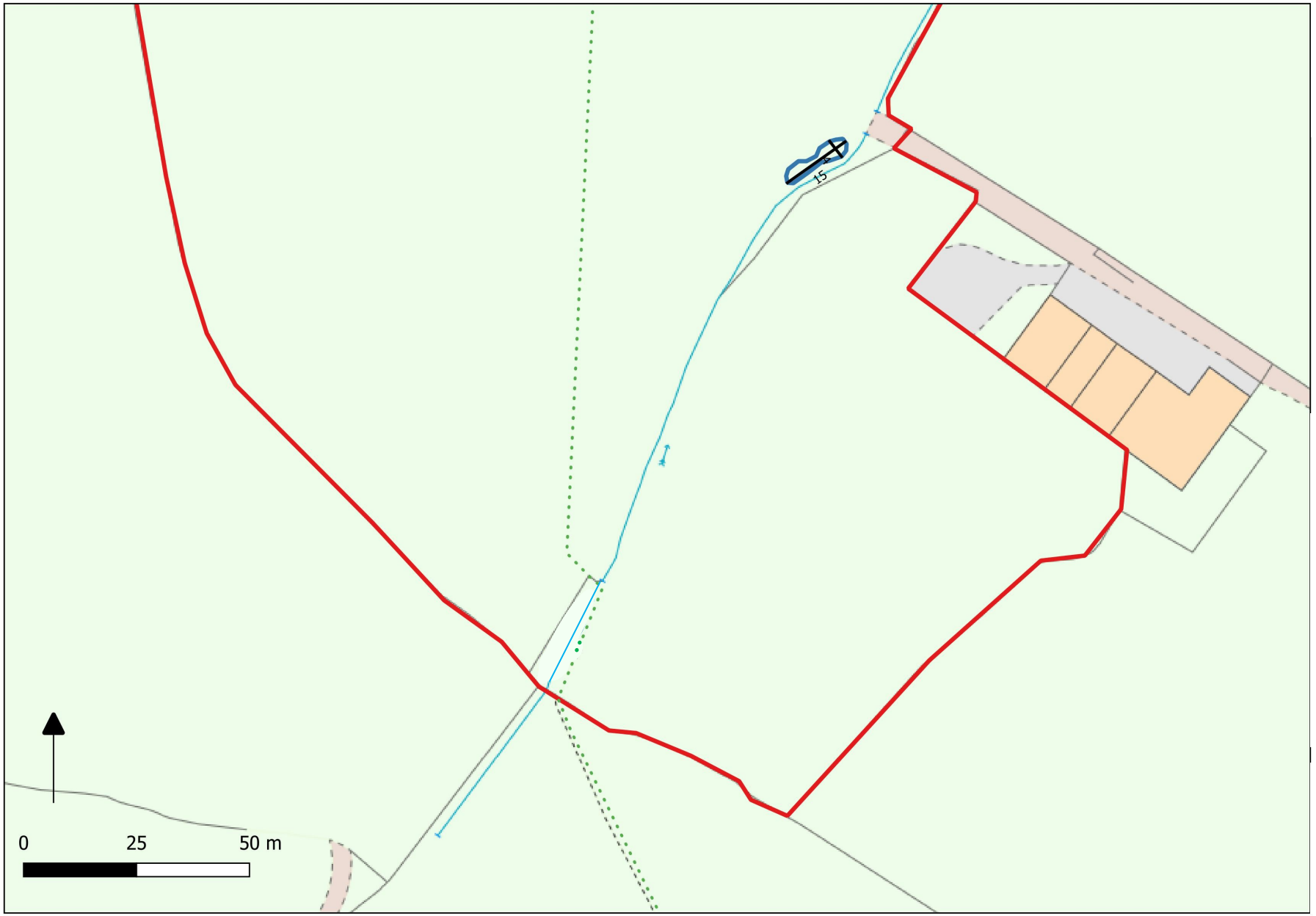

Derbyshire Wildlife Trust

Key:

- Pond Dimensions
- Pond Outline
- Public Footpath
- Field Boundary

ORDNANCE SURVEY DATA LICENCE

Your use of OS OpenData is subject to the terms at http://os.uk/opendata/licence

Contains Ordnance Survey data © Crown copyright and database right 2019

Cwm Deri Farm—Proposed Wetland Area

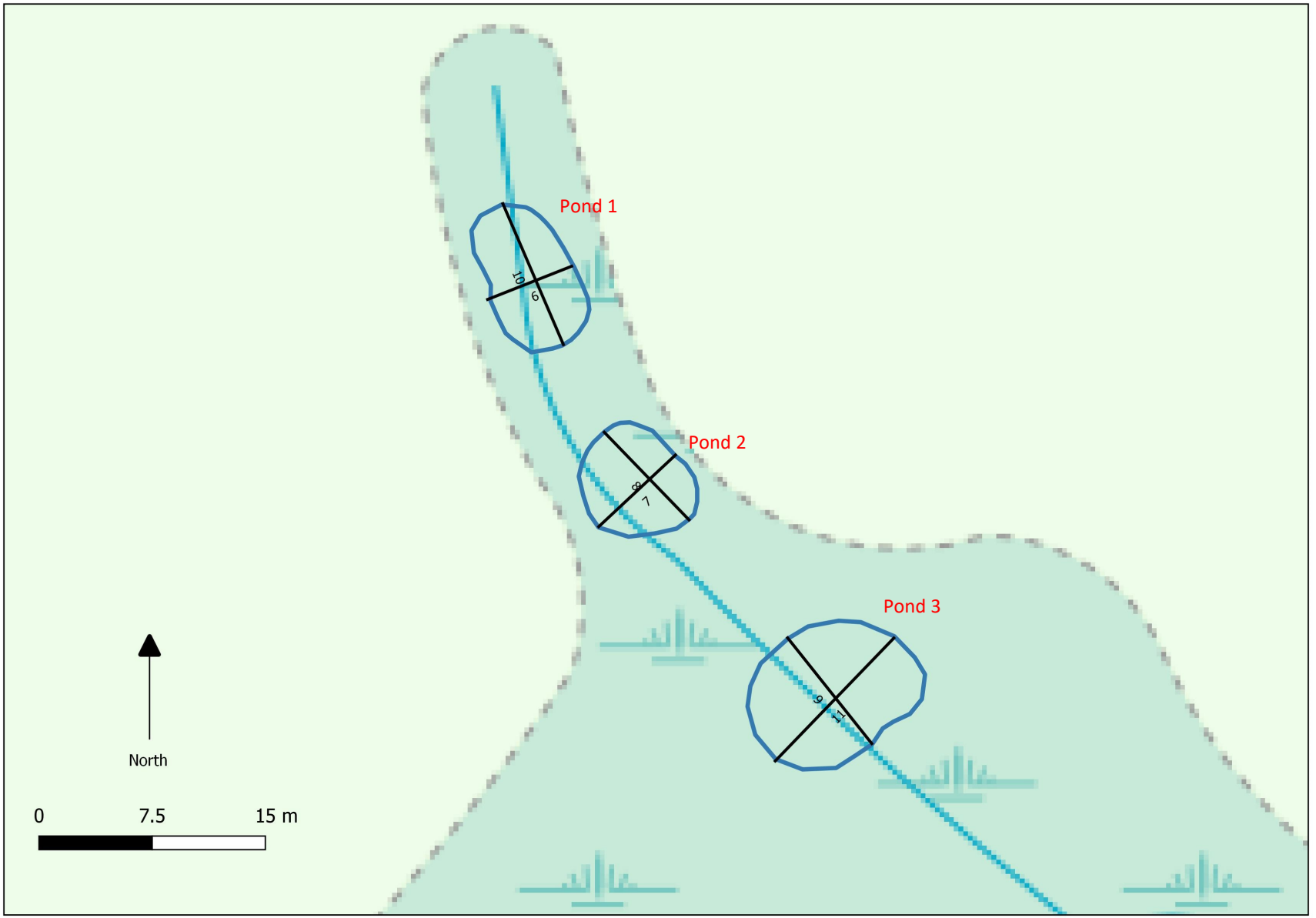

Derbyshire Wildlife Trust

Key:

- Pond Dimensions
- Pond Outline
- Public Footpath
- Field Boundary

ORDNANCE SURVEY DATA LICENCE

Your use of OS OpenData is subject to the terms at http://os.uk/opendata/licence

Contains Ordnance Survey data © Crown copyright and database right 2019

Cwm Deri Farm—Proposed Wetland Area

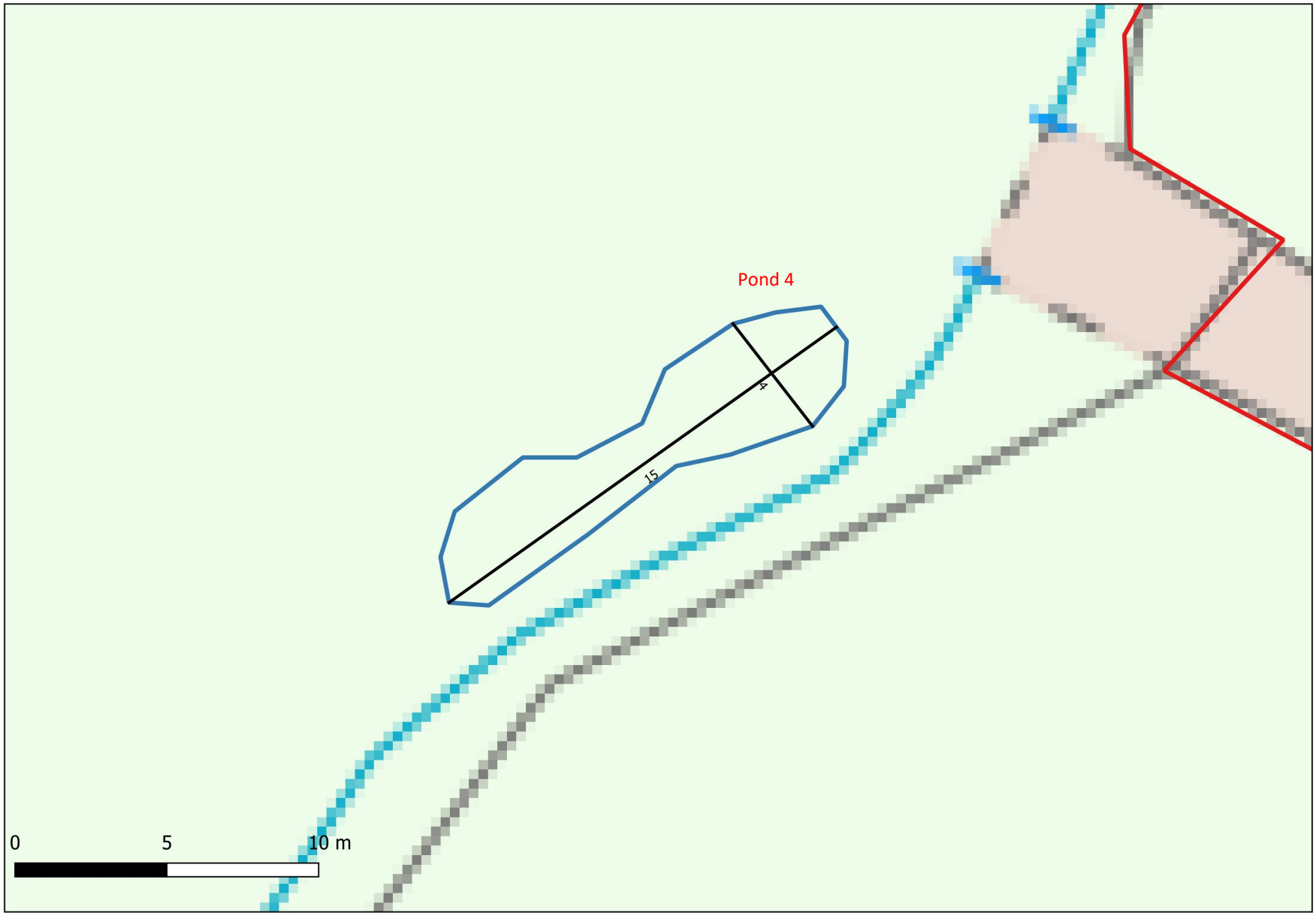

Derbyshire Wildlife Trust

Key:

- Pond Dimensions
- Pond Outline
- Public Footpath
- Field Boundary

ORDNANCE SURVEY DATA LICENCE

Your use of OS OpenData is subject to the terms at http://os.uk/opendata/licence

Contains Ordnance Survey data © Crown copyright and database right 2019