Cwm Deri Farm—Planning Site Boundary

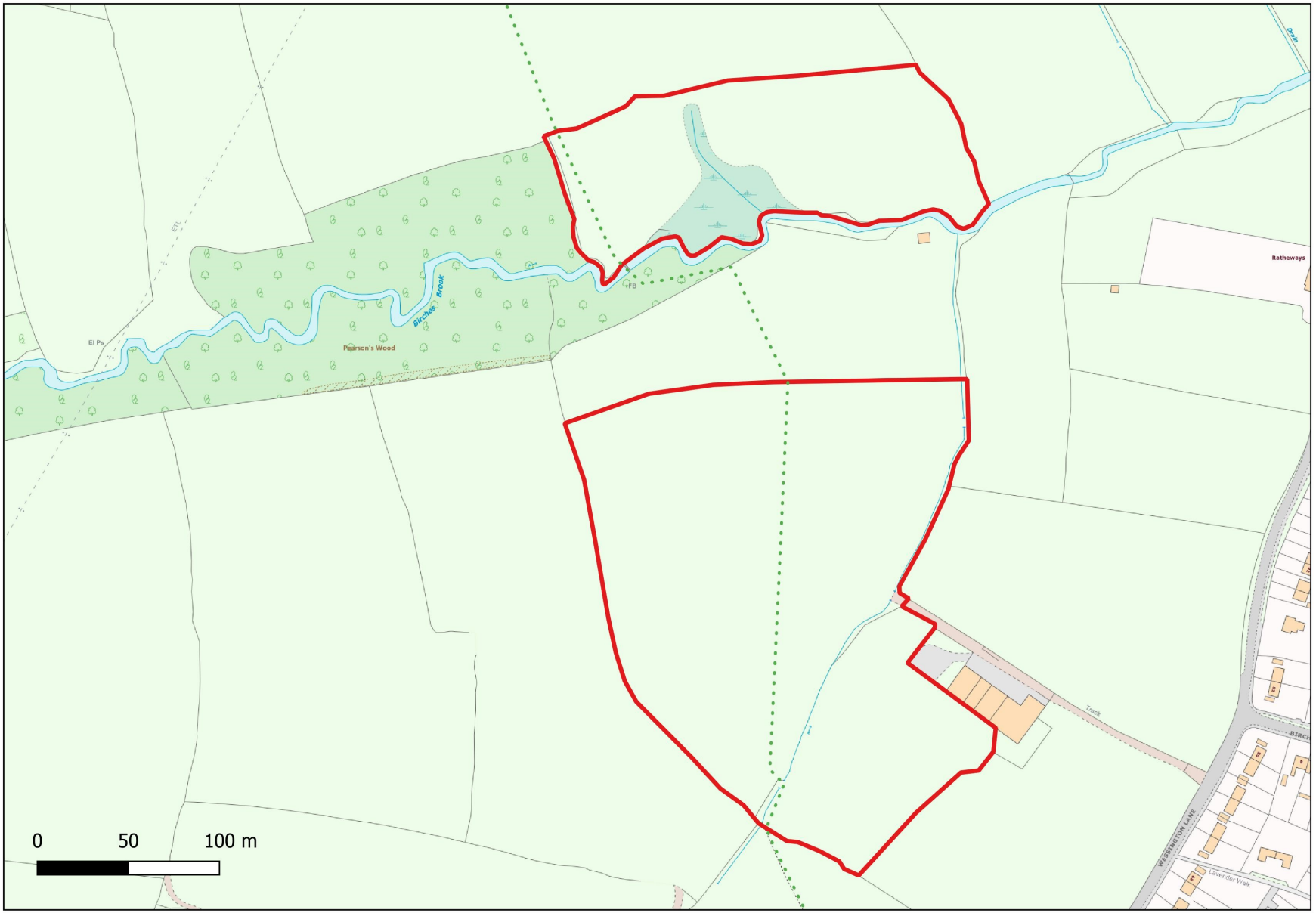

Derbyshire Wildlife Trust

Key:

- Public Footpath
- Field Boundarys

North

ORDNANCE SURVEY DATA LICENCE

Your use of OS OpenData is subject to the terms at http://os.uk/opendata/licence

Contains Ordnance Survey data © Crown copyright and database right 2019

Cwm Deri Farm—Proposed Wetland Areas

Derbyshire Wildlife Trust

Creation of wetland areas, in the from of ponds and associated scrapes, at Cwm Deri Farm. 4 ponds are planned in a variety of sizes in order to retain water and increase biodiversity.

Spoil from the creation of the ponds will be used on site.

Marsh habitat ins the north field will be retained

	Dimensions	**Max Depth**	**Location/Approx. Grid Ref**
Pond 1	10m x 6m	1.5m Gently sloped	North Field, above Birches Brook (part 1) SK 37634 56590
Pond 2	8m x 7m	1.5m Gently sloped	North Field, above Birches Brook (part 1) SK 37634 56590
Pond 3	9m x 11m	1.5m Gently sloped	North Field, above Birches Brook (part 1) SK 37634 56590
Pond 4	15m x 4m, inc. associated scrape	1.5m Gently sloped	Southern Field, adjacent to unnamed brook (part 2) SK 377724 56350

Cwm Deri Farm—Proposed Wetland Area Part 1

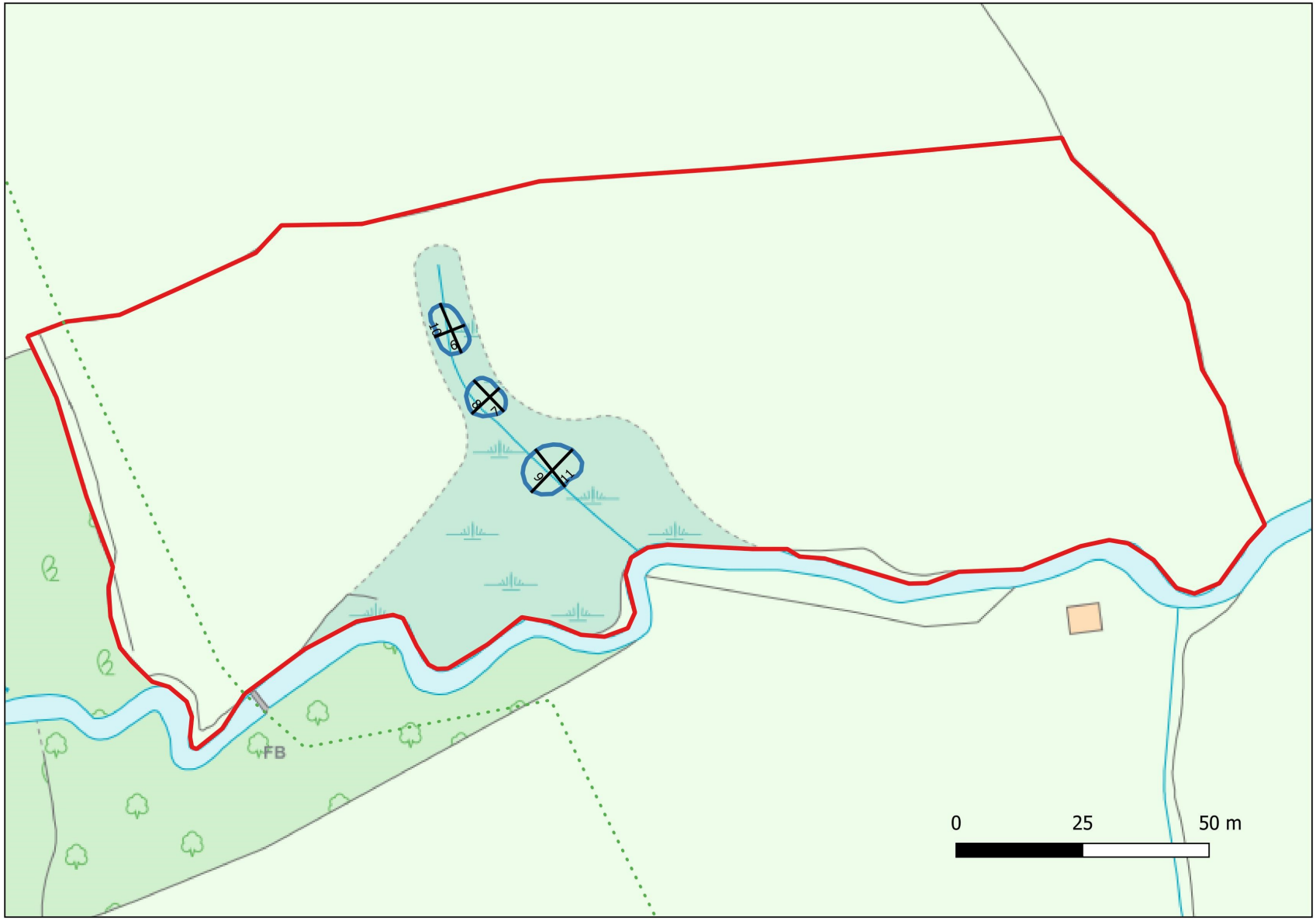

Derbyshire Wildlife Trust

Key:

- Pond Dimensions
- Pond Outline
- Public Footpath
- Field Boundary

ORDNANCE SURVEY DATA LICENCE

Your use of OS OpenData is subject to the terms at http://os.uk/opendata/licence

Contains Ordnance Survey data © Crown copyright and database right 2019

Cwm Deri Farm—Proposed Wetland Area Part 2

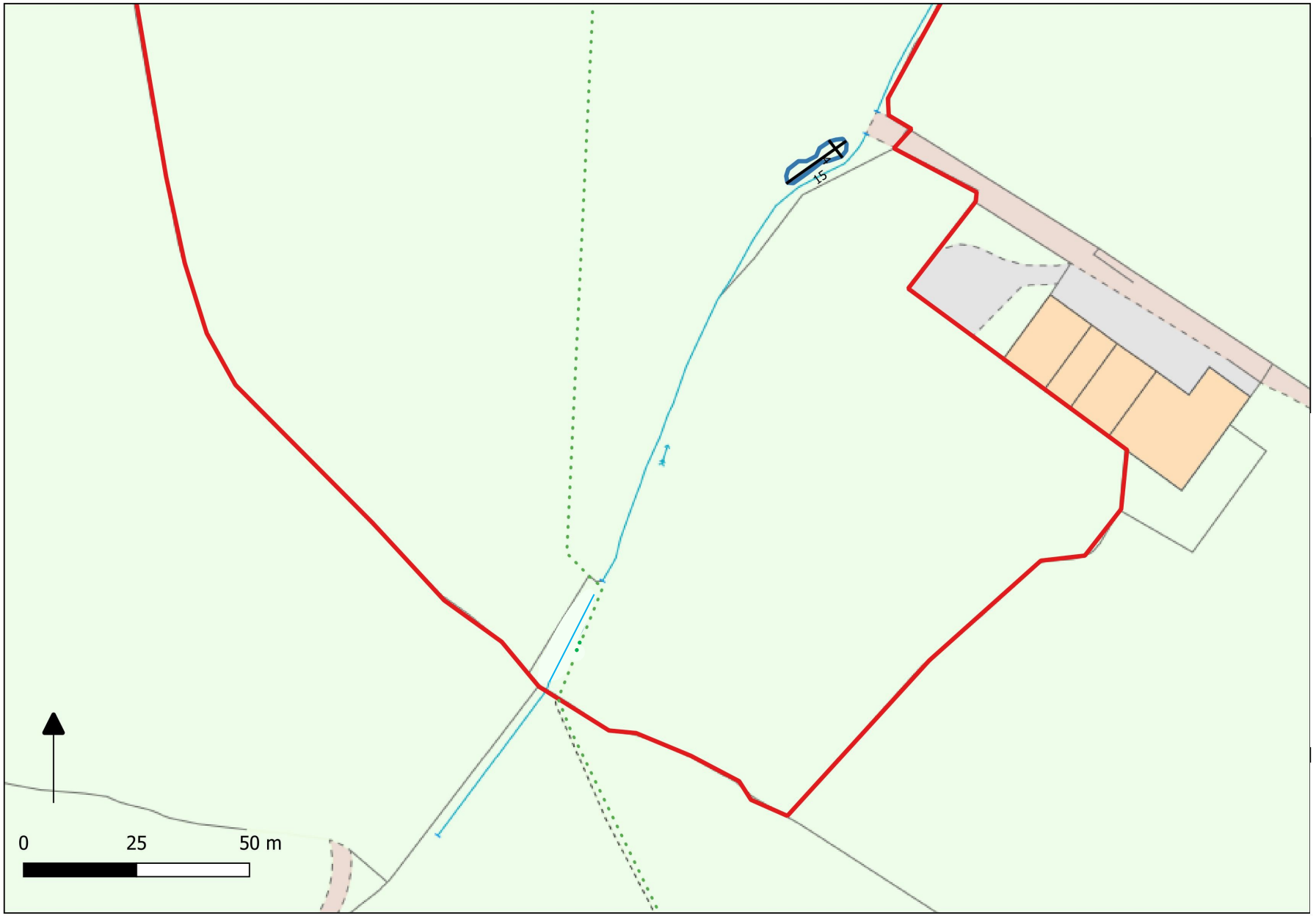

Derbyshire Wildlife Trust

Key:

- Pond Dimensions
- Pond Outline
- Public Footpath
- Field Boundary

ORDNANCE SURVEY DATA LICENCE

Your use of OS OpenData is subject to the terms at http://os.uk/opendata/licence

Contains Ordnance Survey data © Crown copyright and database right 2019

Cwm Deri Farm—Proposed Wetland Area

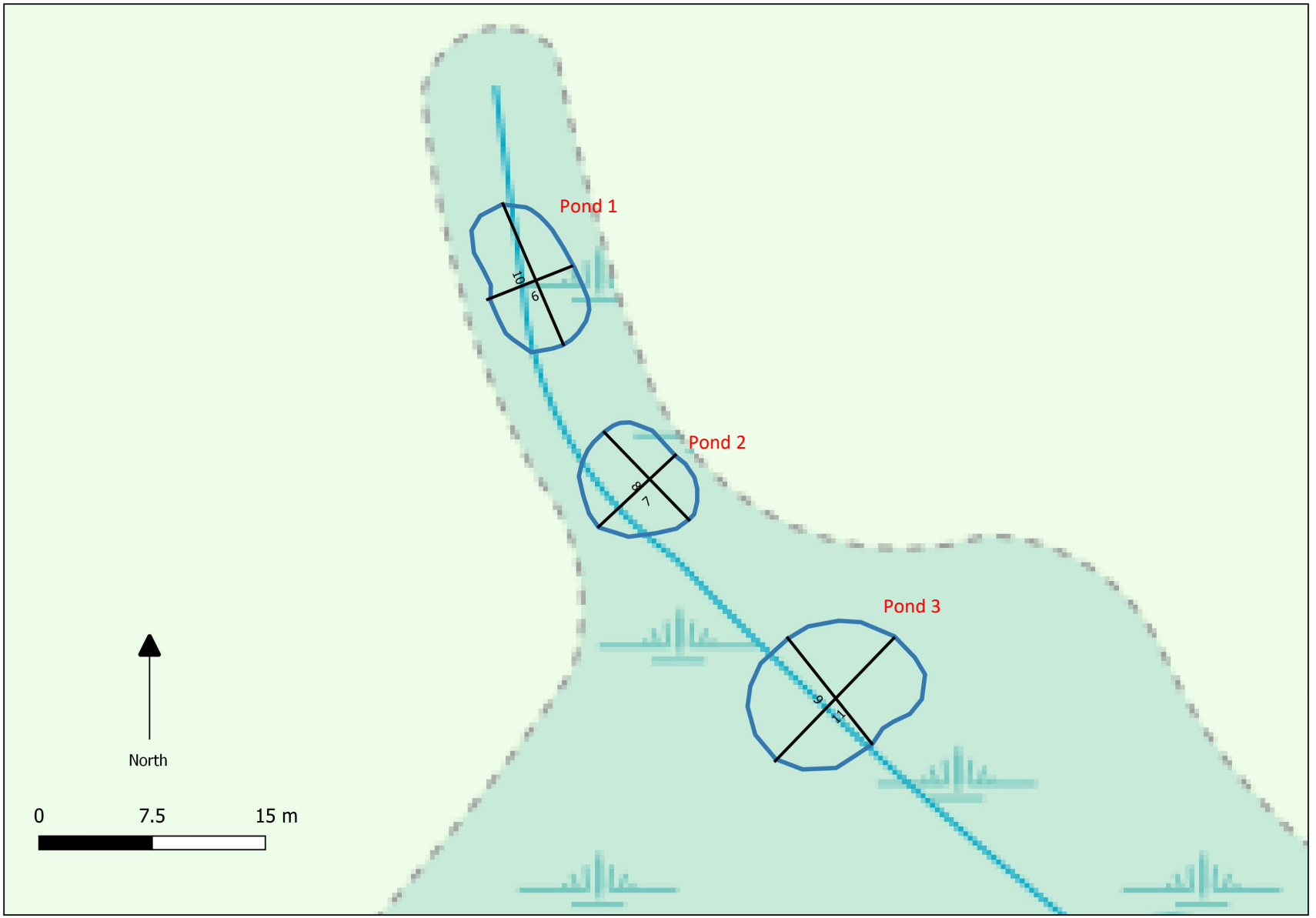

Derbyshire Wildlife Trust

Key:

- Pond Dimensions
- Pond Outline
- Public Footpath
- Field Boundary

ORDNANCE SURVEY DATA LICENCE

Your use of OS OpenData is subject to the terms at http://os.uk/opendata/licence

Contains Ordnance Survey data © Crown copyright and database right 2019

Cwm Deri Farm—Proposed Wetland Area

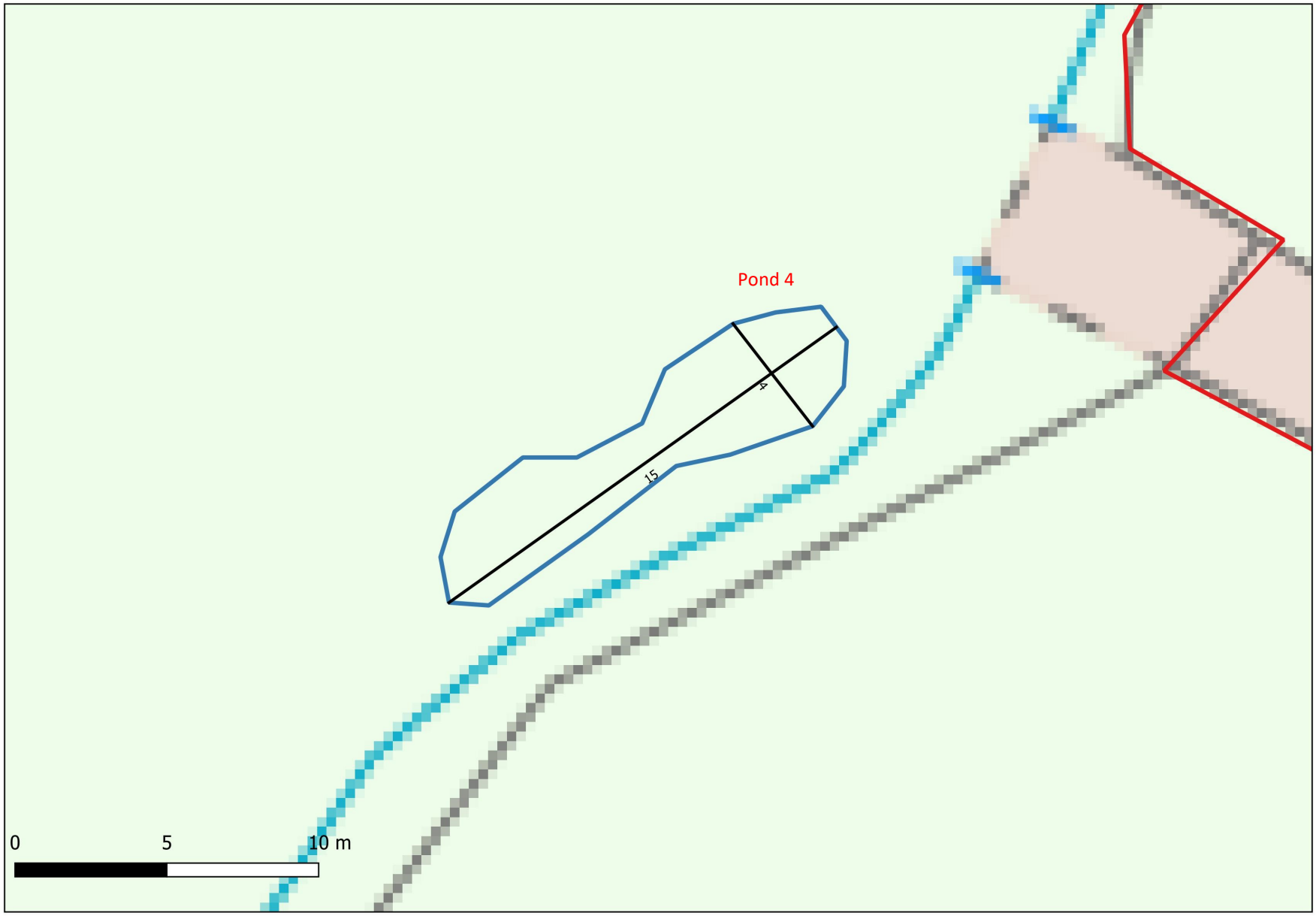

Derbyshire Wildlife Trust

Key:

- Pond Dimensions
- Pond Outline
- Public Footpath
- Field Boundary

ORDNANCE SURVEY DATA LICENCE

Your use of OS OpenData is subject to the terms at http://os.uk/opendata/licence

Contains Ordnance Survey data © Crown copyright and database right 2019

Proposed dimensions—Pond 1 at Cwm Deri Farm

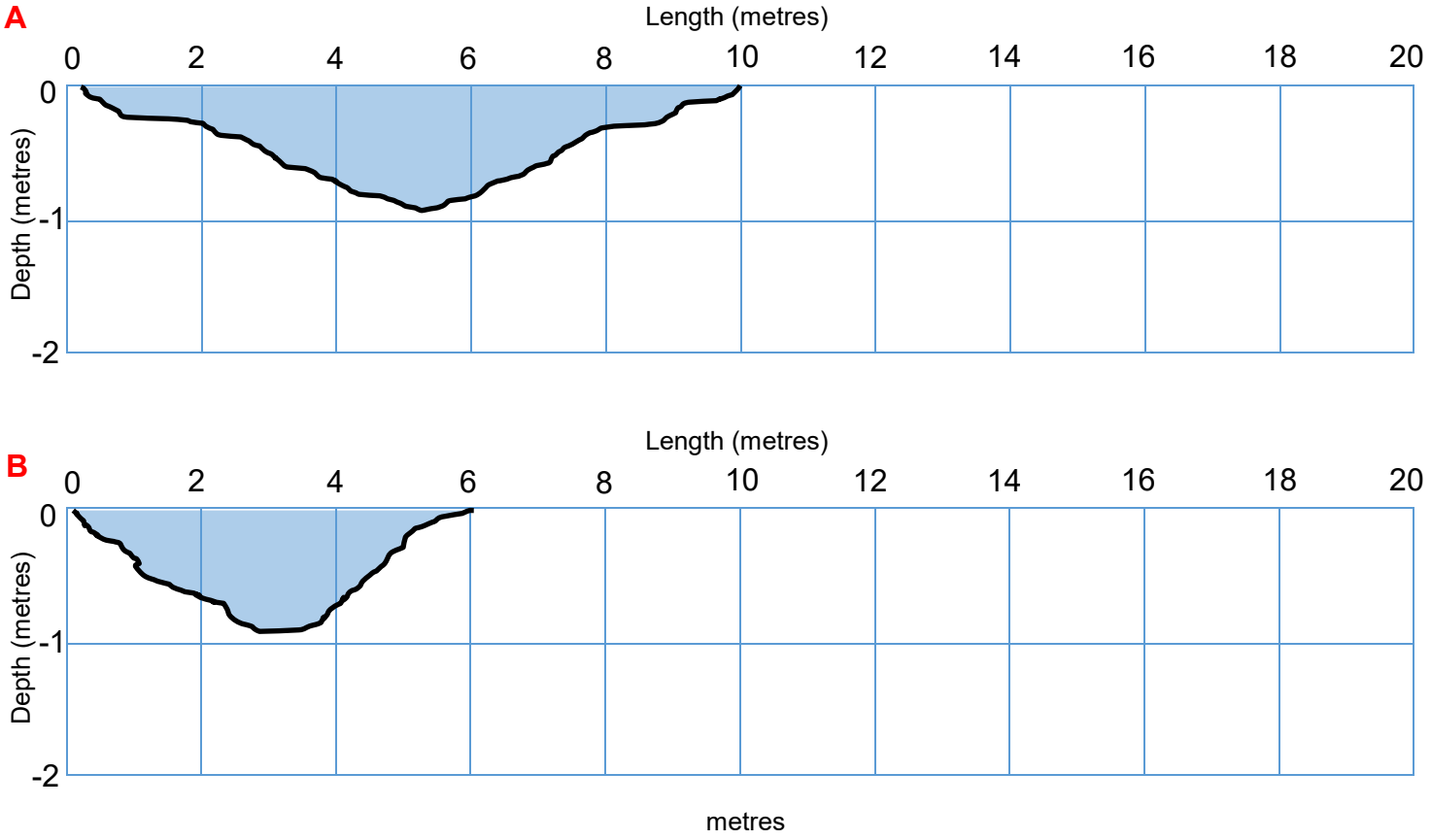

North Scale = 1:110 at A4

Proposed dimensions—Pond 2 at Cwm Deri Farm

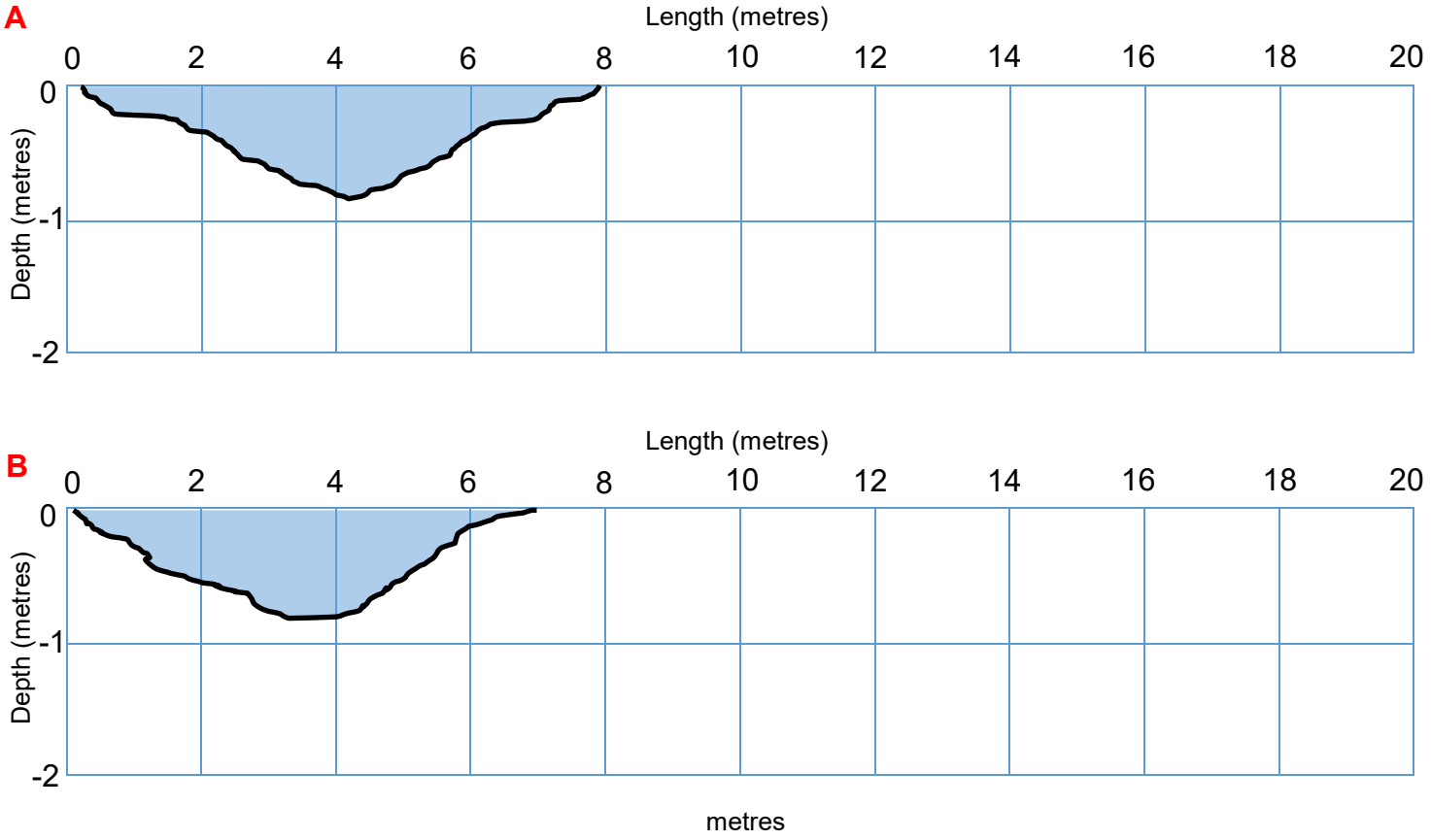

North Scale = 1:110 at A4

Proposed dimensions—Pond 3 at Cwm Deri Farm

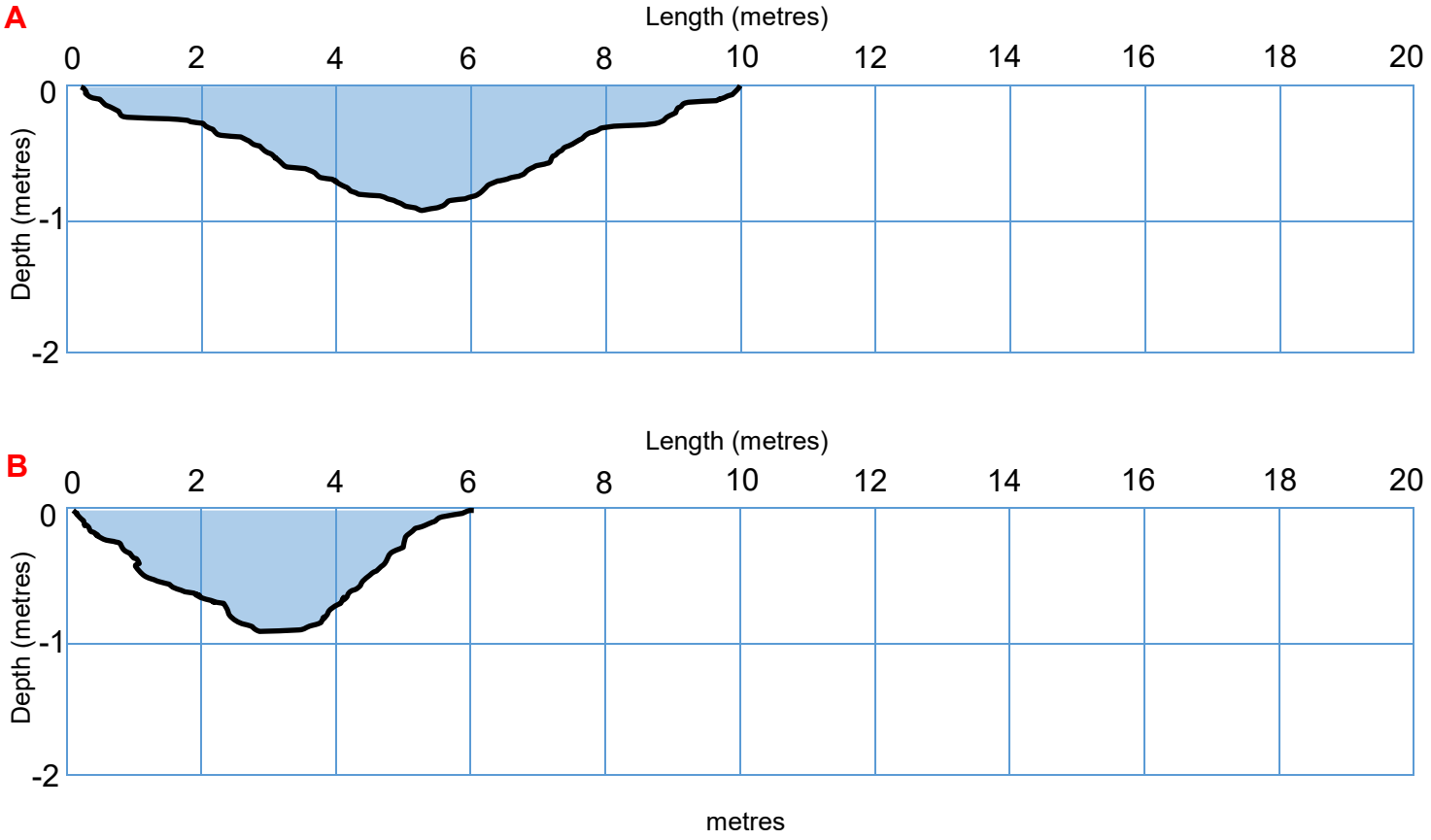

North

Scale = 1:110 at A4

Proposed dimensions—Pond 4 at Cwm Deri Farm

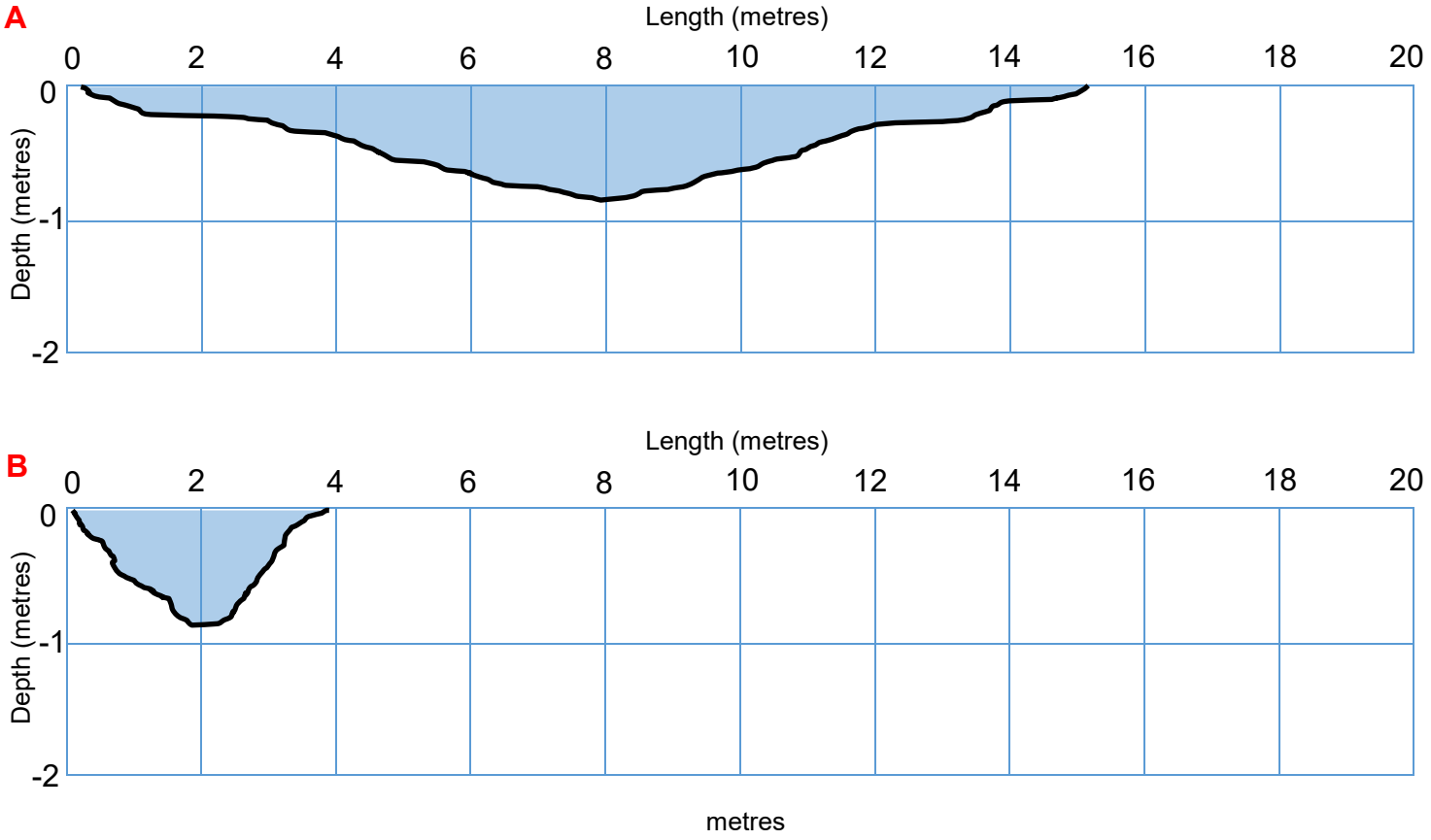

North Scale = 1:110 at A4