

EXISTING FRONT ELEVATION
SCALE 1:100



EXISTING SIDE ELEVATION
SCALE 1:100

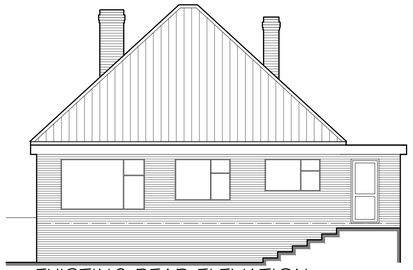

EXISTING REAR ELEVATION
SCALE 1:100

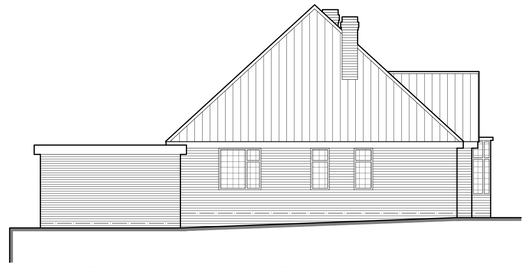

EXISTING SIDE ELEVATION
SCALE 1:100

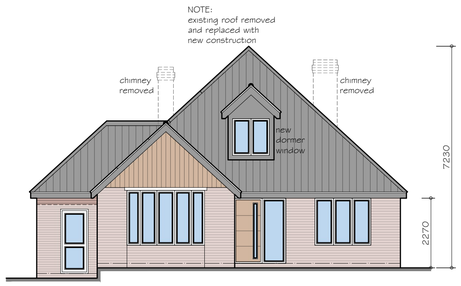

PROPOSED FRONT ELEVATION
SCALE 1:100

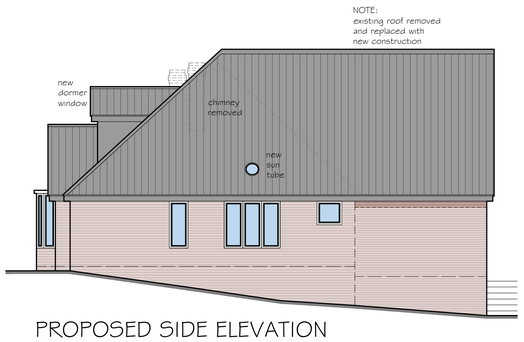

PROPOSED SIDE ELEVATION
SCALE 1:100

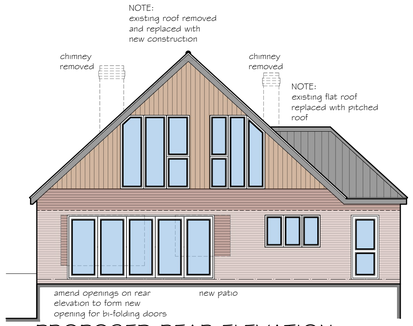

PROPOSED REAR ELEVATION
SCALE 1:100

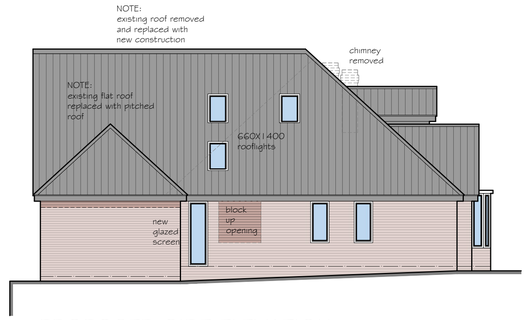

PROPOSED SIDE ELEVATION
SCALE 1:100

© Crown Copyright. All rights reserved. License no. 100019980
Obtained from www.centremapslive.com

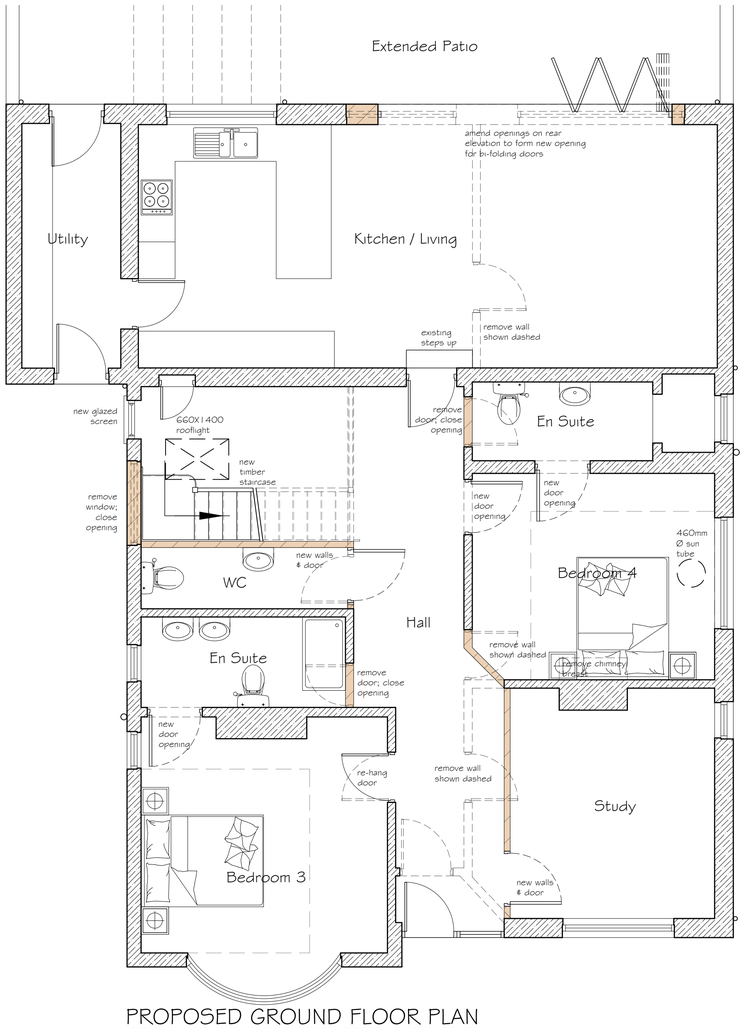

PROPOSED GROUND FLOOR PLAN
SCALE 1:50

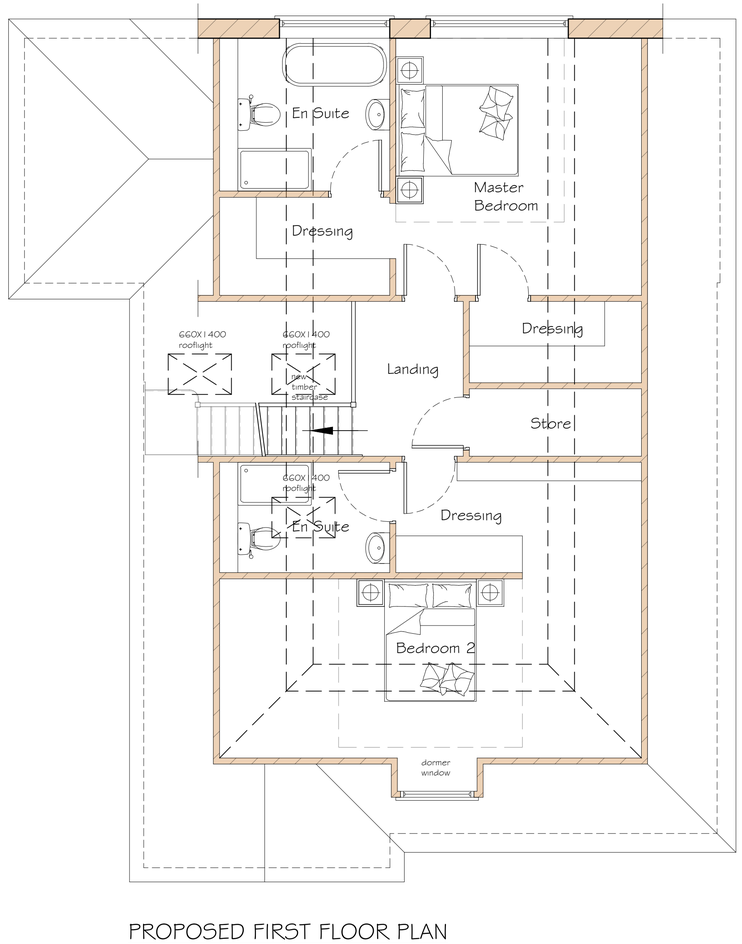

PROPOSED FIRST FLOOR PLAN
SCALE 1:50



PROPOSED BLOCK PLAN
SCALE 1:500



1:50 1m 2m 3m 4m 5m
1:100 2m 4m 6m 8m 10m
1:200 5m 10m 15m 20m
1:500 10m 20m 30m 40m 50m

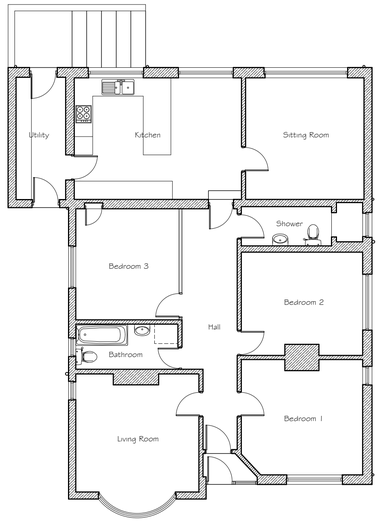

EXISTING FLOOR PLAN
SCALE 1:100

REVISIONS

GAUGHAN DESIGN

Unit E14, Langham Park Industrial Estate, Lows Lane
Stanton by Dale, Ilkeston DE7 4RJ
Phone 0115 9324010
E-mail: gaughandesign@gmail.com

CLIENT

LOCATION
3 Hassock Lane North, Derbyshire, DE75 7JB

PROJECT
Proposed extensions to existing dwelling

TITLE
Existing & Proposed floor plans, elevations & site block plan

PAPER SIZE	SCALE	DATE
ISO A1 (594.00 x 841.00 MM)	1:50; 1:100; 1:500	Nov 2021

DRAWING NUMBER GD/RK/21/57/01

REVISION -

Scales are correct at time of plotting however please note that distortion can occur during copying. This drawing is copyright and may not be altered, traced, photographed, electronically copied or used for any purpose other than for which it is issued, without written permission from Mrs. Gaughan.
Check all dimensions on site. Any discrepancies should be reported to the designer before works proceed. Matching is a representation of materials only.