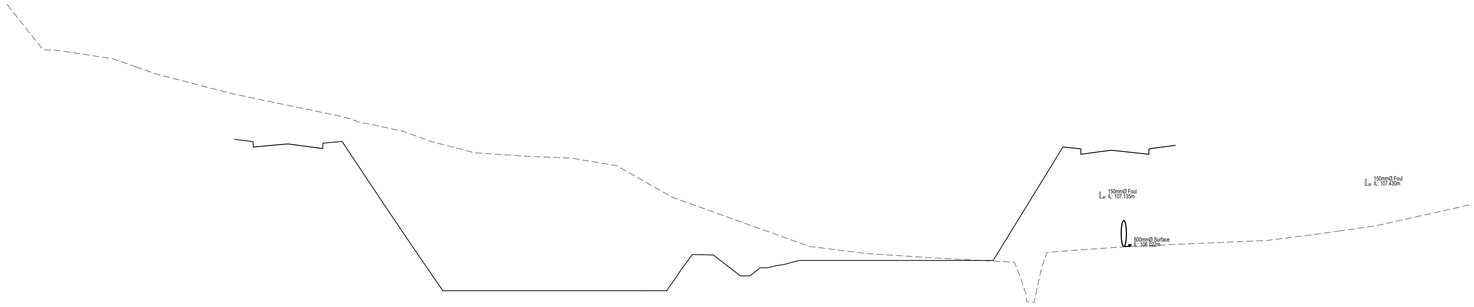

A-A

Datum: 104.000M AOD

Existing Levels	[illegible]
Offset	[illegible]
Watercourse Levels	[illegible]
Proposed Chainage	[illegible]
Proposed Levels	[illegible]

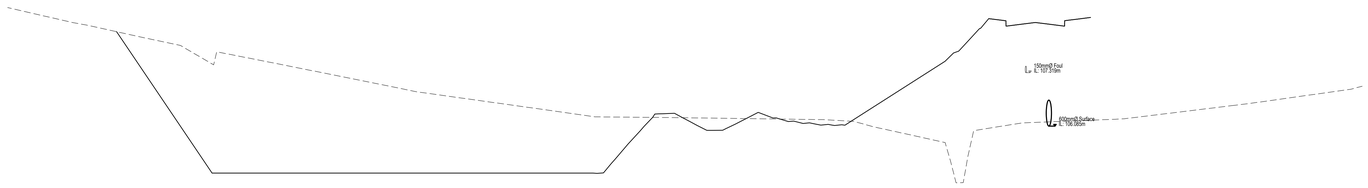

B-B

Datum: 104.000M AOD

Existing Levels	[illegible]
Offset	[illegible]
Watercourse Levels	[illegible]
Proposed Chainage	[illegible]
Proposed Levels	[illegible]

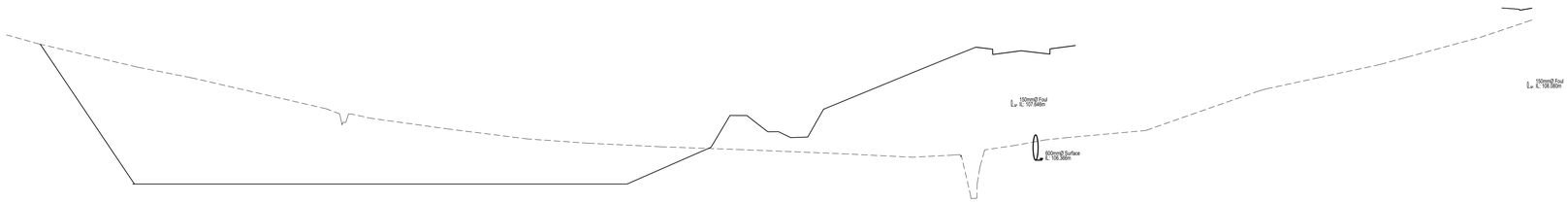

C-C

Datum: 105.000M AOD

Existing Levels	[illegible]
Offset	[illegible]
Watercourse Levels	[illegible]
Proposed Chainage	[illegible]
Proposed Levels	[illegible]

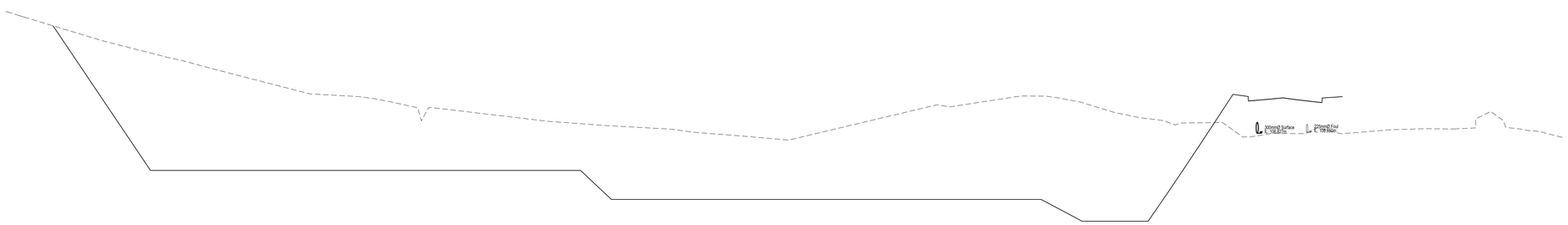

D-D

Datum: 104.000M AOD

Existing Levels	[illegible]
Offset	[illegible]
Watercourse Levels	[illegible]
Proposed Chainage	[illegible]
Proposed Levels	[illegible]

NOTES:

1. Do not scale this drawing. If in doubt, ask.
2. This drawing is to be read in conjunction with all other relevant Engineers, Architects and specialist design drawings and details.
3. All dimensions are in metres unless noted otherwise. All levels are in metres unless noted otherwise.
4. Any discrepancies noted on site are to be reported to the Engineer immediately.

Rev.	Date	Amendments	By	Chk. by

PJS CONSULTING ENGINEERS

PJS Consulting Engineers Limited, Unit 3 Sherwood Dale Close, Sherwood Dale Business Park, Mansfield, Nottinghamshire, NG18 4TB.
Registered number: 10853980 Tel: 01623 755 660 Email: Enquiries@pjs-ce.co.uk

Client
PEVERIL HOMES

Project
LILY STREET FARM - SWANWICK

Drawing Title
WATERCOURSE DIVERSION
CROSS SECTIONS

Drawn	Checked	Status	Size & Scale
TN	PJS	Tender	A0 @ 1:250H 1:50V

Initial	Date	Project No.	Drawing No.	Revision
Jul 18	Jul 18	PJS17-22	126	-