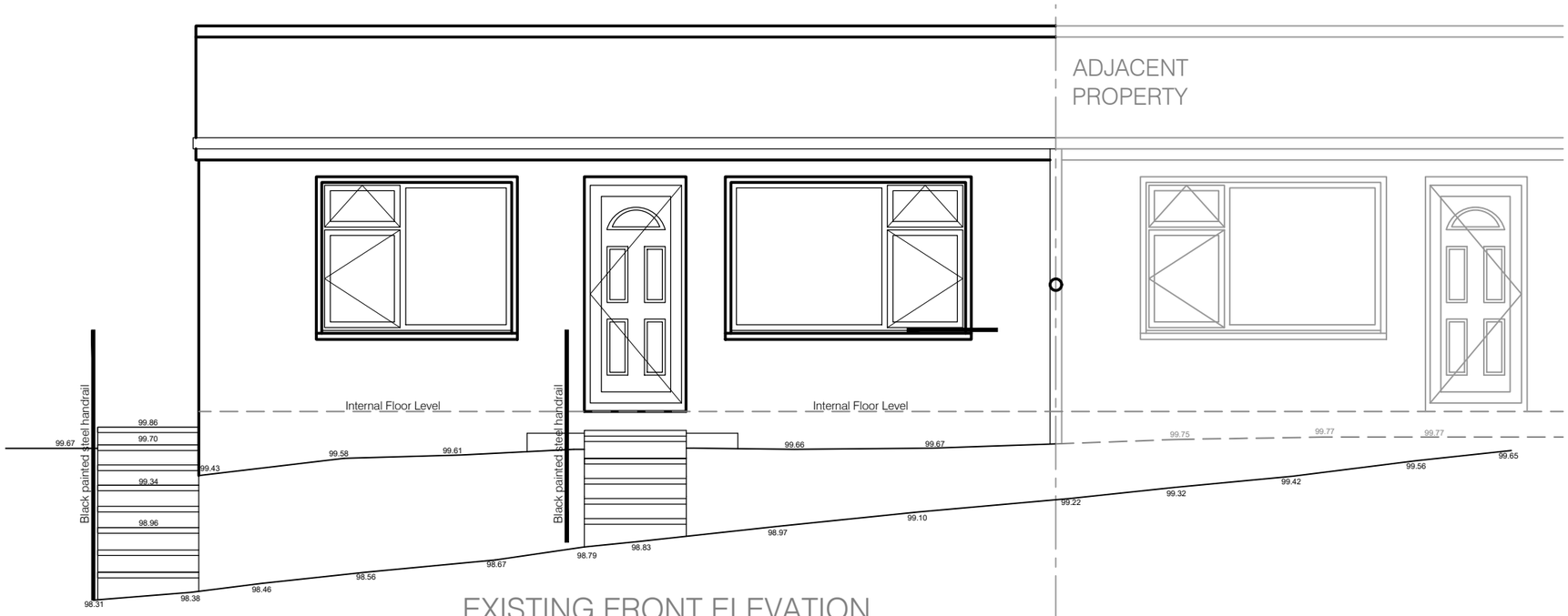

EXISTING FRONT ELEVATION
Scale 1:50@A3

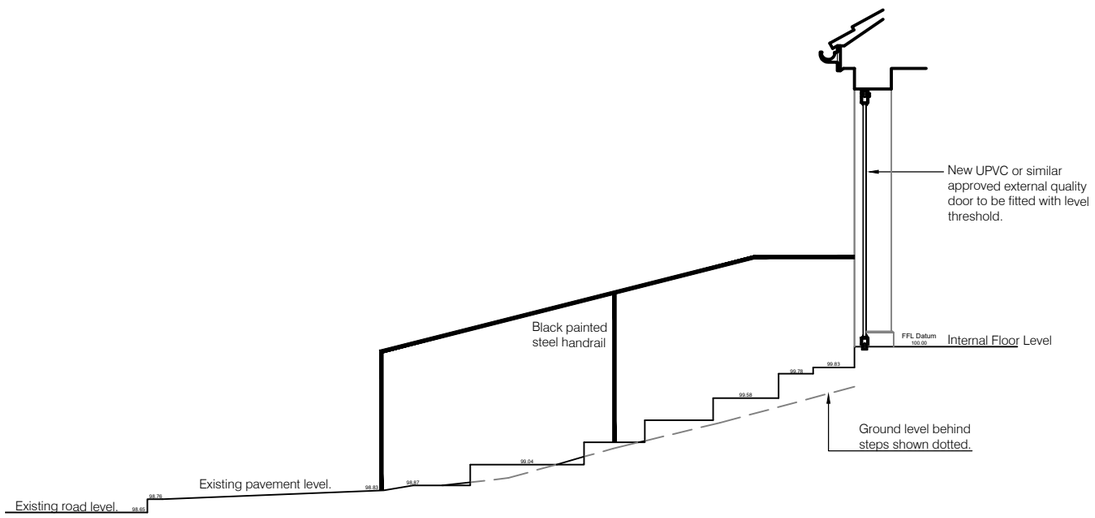

EXISTING SECTION AA / SIDE ELEVATION THROUGH FRONTAGE
Scale 1:50@A3

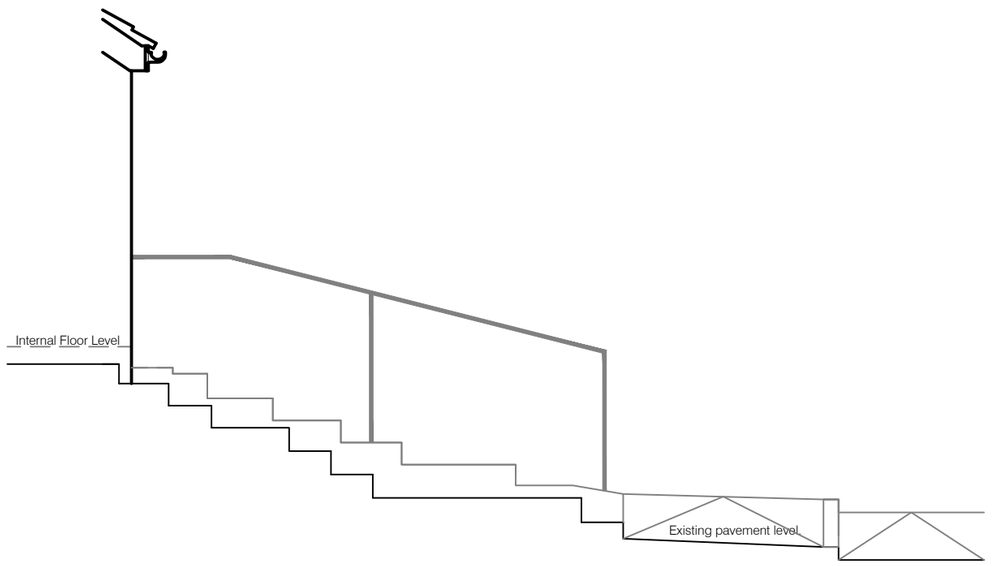

EXISTING SIDE ELEVATION THROUGH FRONTAGE
Scale 1:50@A3

0 0.5m 1m 1.5m 2.0m 2.5m 3.0m

Classification
CONTROLLED

Do not scale
Use only written dimensions. All dimensions must be verified prior to the works being put into hand and any discrepancies reported to the originator

HEALTH & SAFETY INFORMATION
(Refer to Pre-Tender CDM Documentation)

Rev.	Details of Revision	Date	Initial

Derbyshire County Council
Commissioning, Communities and Policy
Property
Chatsworth Hall, Chesterfield Road,
Matlock, Derbyshire DE4 3FW
Tel. (01629) 536219 Fax. (01629) 536266

Partner Details

Project
27 Jura Avenue
Ripley
DE5 3SF

UPRN Number

Drawing Number	Revision
925187-PP-03	

Title
External Access Improvements and Level Entry.
Existing Elevations and Sections

Scale	Drawn	Checked
1:50	AG	
Original Size	**Date**	**Date**
A3	13-02-2022	

Status
PLANNING

This map is reproduced from the Ordnance Survey material with the permission of Ordnance Survey on behalf of the controller of Her Majesty's Stationary Office. © Crown Copyright. Unauthorised reproduction infringes Crown Copyright and may lead to prosecution or civil proceedings.
© Derbyshire County Council Copyright: Reproduction in whole or part by any means is prohibited without the prior written permission of the Director of Corporate Resources