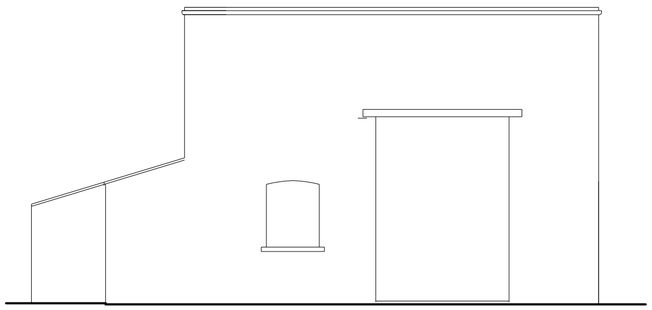

Rear (east) Elevation



Loscoe Rd Elevation

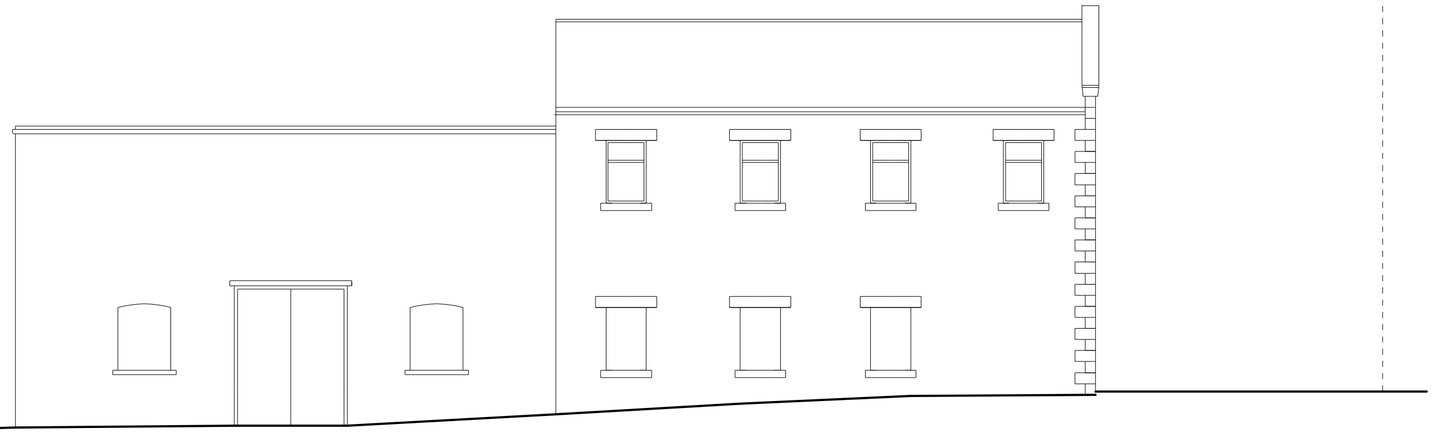

Burns St Elevation

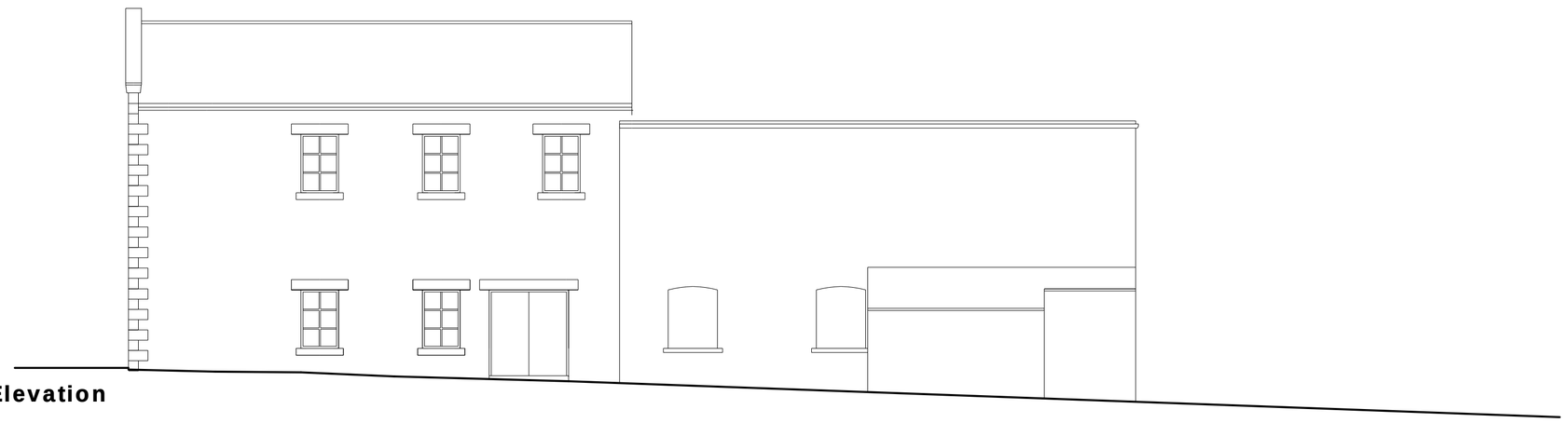

Side (south) Elevation

Elevations 1/100

DATE	AMENDMENT	REV

DO NOT SCALE FROM THIS DRAWING. ALL DIMENSIONS AND LEVELS TO BE CHECKED ON SITE
THIS DRAWING © ALAN MCGOWAN ARCHITECTS

PROJECT

Proposed Change of use
Midesco House
Burns St
Heanor

DESCRIPTION

EXISTING PLANS

STATUS

PLANNING APPLICATION

SCALE 1-100 @ A2

DATE mar22

PROJECT NUMBER DE757FY-03-xx-dr-A-

REVISION No

DRAWING NUMBER **0006**

Alan McGowan Architects Ltd
Chartered Architects RIBA
BRIDGE HOUSE LONG EATON NOTTINGHAM NG10 1NL TEL:0115 8758021 info@alanmcgowan.co.uk