

Nottingham Road Street Elevation
Scale 1:200



South Elevation
View from the Coppice Brook

East Elevation

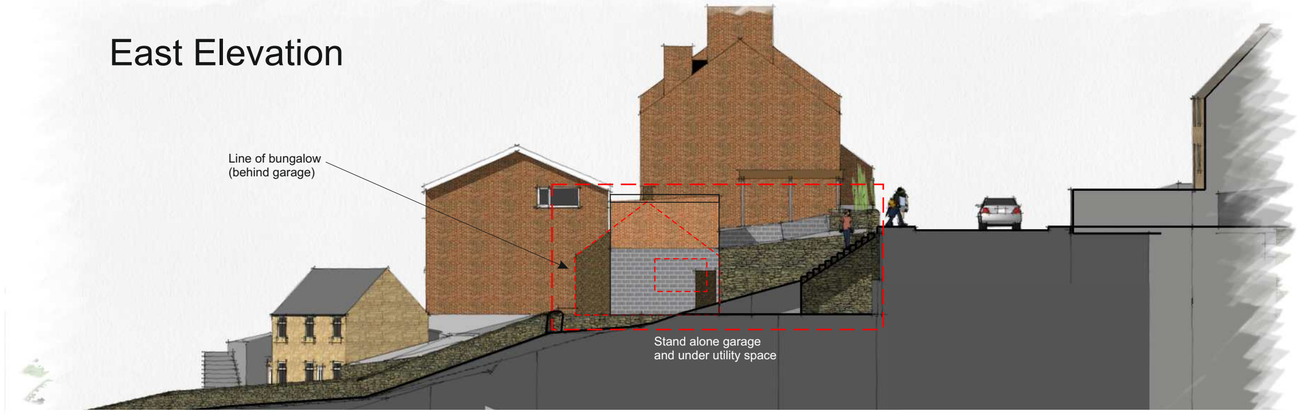

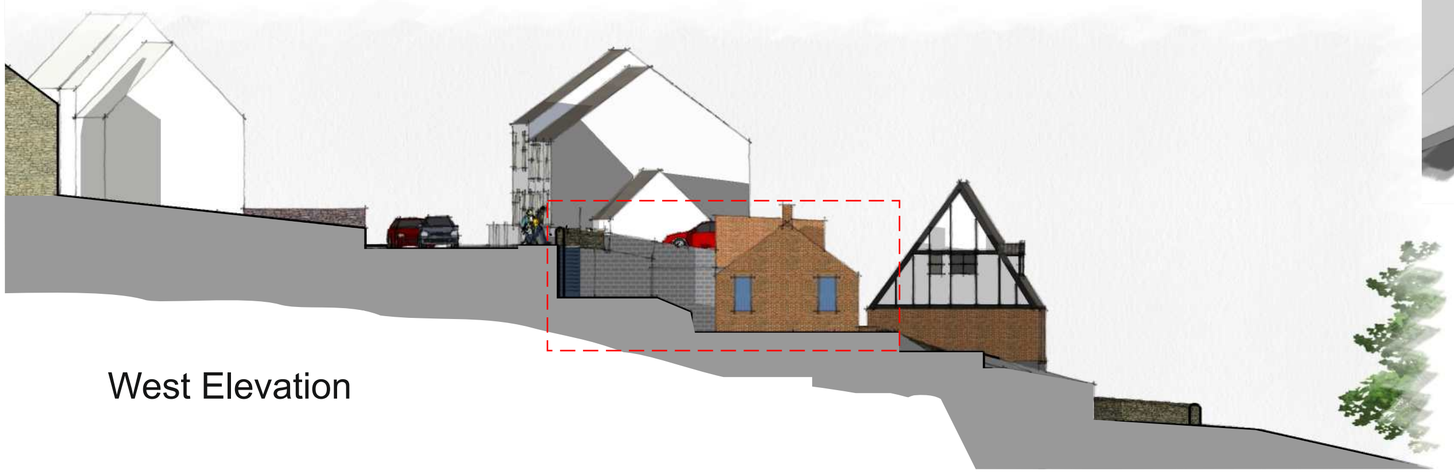

West Elevation

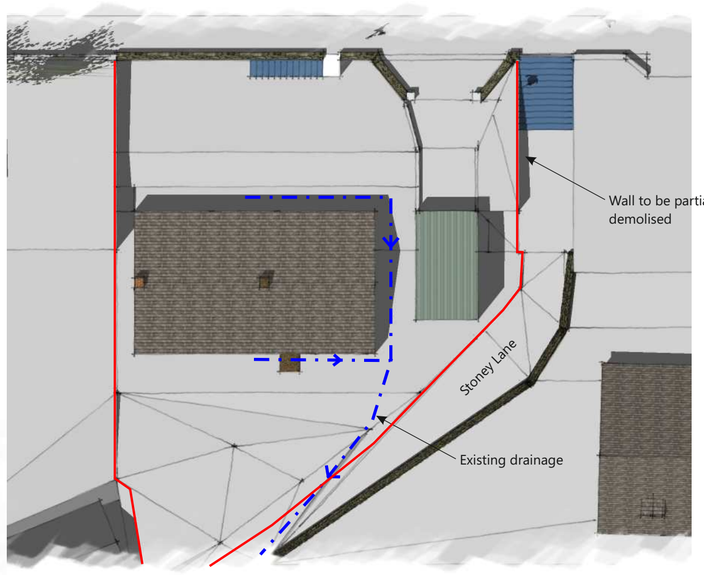

Plan Layout

0 2 4 6 8 10 M
Scale 1:200
North

Revision '0' - 09/03/22
Issued for CLIENT APPROVAL
Revision 'A' - 30/03/22
Existing bungalow walls to be
retained better indicated

Project: 83 Nottingham Road, Belper. DE56 1JH		
Client: M.Cooper		
Title: Existing Elevations		
Scale: 1:200 @A2	Inception: Feb 2022	Drawn: DG
Job: C1028A	Dwg No: E01	Rev: A

DAVID GUY
ARCHITECTURAL
SERVICES
www.dg4design.co.uk
e: info@dg4design.co.uk
9 Chesterfield Road, Belper. DE56 1FD Mobile 07979 542199