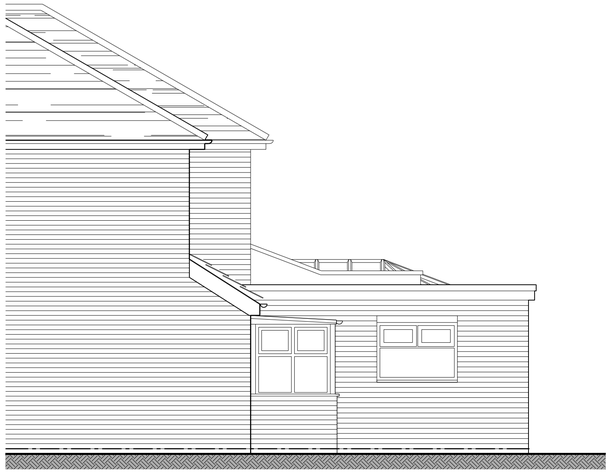

EXISTING EAST ELEVATION @ 1:50

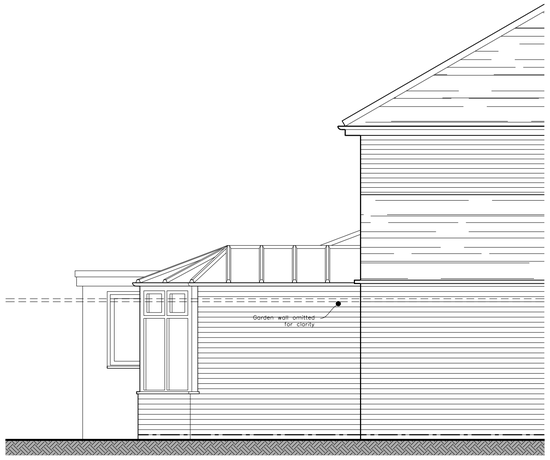

EXISTING WEST ELEVATION @ 1:50



EXISTING NORTH ELEVATION @ 1:50





EXISTING GROUND FLOOR PLAN & 1:50

EXISTING BLOCK PLAN @ 1:500

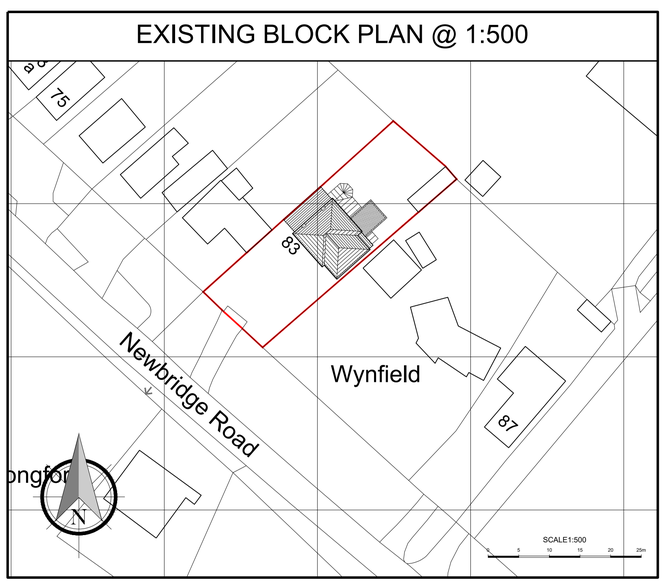

SITE LOCATION PLAN @ 1:1250

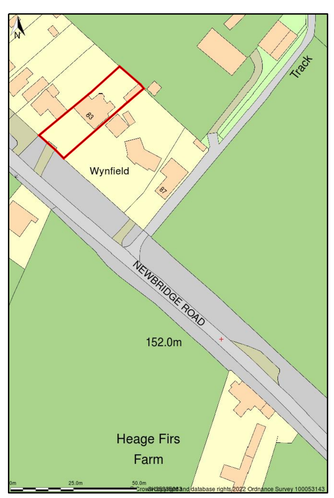

GENERAL NOTES:

Whilst every care has been taken to ensure accuracy, no responsibility will be accepted for any errors contained in this drawing and it should not be relied upon for ordering of any materials. All details and dimensions must be checked on-site before any building work or material ordering.

This drawing is copyright the property of the Client.

Contractor to check and adjust dimensions of new work to suit existing conditions.

Do not assume existing structure or details are plumb, square or level.

Contractor must notify the Agent of any discrepancies before proceeding.

ORIENTATION:



REV:	DATE:	AMENDMENTS:
A	10-02-2022	Existing plans & elevations added, site location plan expanded.

martin wraight design
MEASURED SURVEYS | ARCHITECTURAL DRAUGHTING | PLANNING & BUILDING REGULATIONS DRAWINGS
TEL: +44 (0)7531 610 892 WEB: martinwraightdesign.co.uk EMAIL: martin@martinwraightdesign.co.uk

PROJECT ADDRESS:
83 Newbridge Road, Ambergate, Belper, Derbyshire, DE56 2GS.

DRAWING NAME: EXISTING ELEVATIONS, PLAN, PHOTOS, SITE LOCATION PLAN & BLOCK PLAN

DRAWING NO: MWD215/03

REVISION: A

PROJECT NO: MWD215

SCALE: 1:50 , 1:500 , 1:1250 @ A1
1:100 , 1:1000 , 1:2500 @ A3

DATE: 27-01-2022

DRAWN BY: MW