

Existing Partial Side Sectional Elevation
Scale 1:100

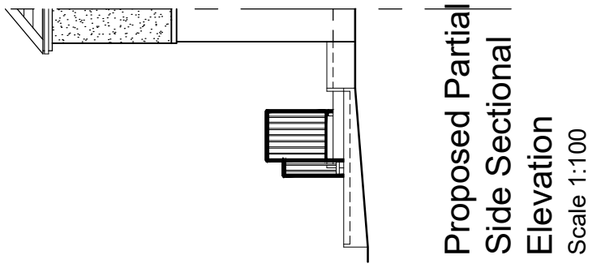

Proposed Partial Side Sectional Elevation
Scale 1:100

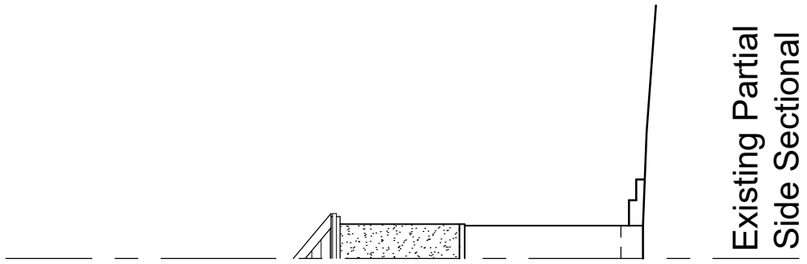

Existing Partial Side Sectional Elevation
Scale 1:100

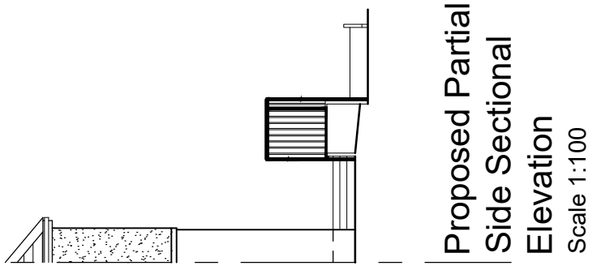

Proposed Partial Side Sectional Elevation
Scale 1:100

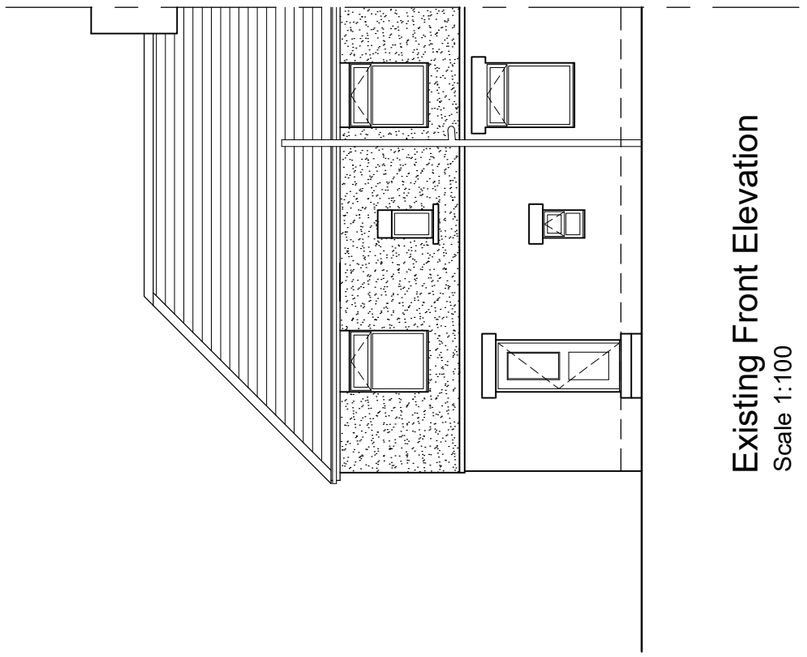

Existing Front Elevation
Scale 1:100

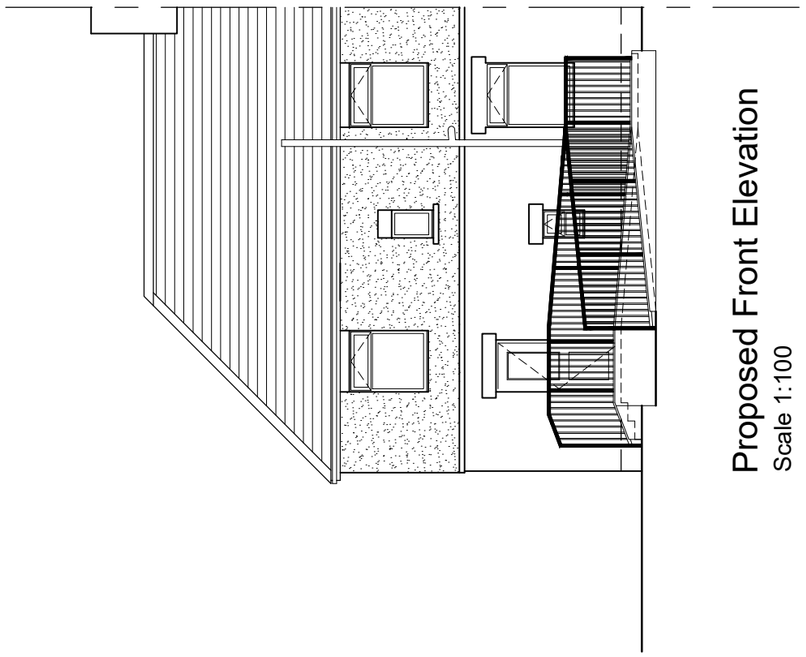

Proposed Front Elevation
Scale 1:100

This map is reproduced from the Ordnance Survey material with the permission of Ordnance Survey on behalf of the controller of Her Majesty's Stationary Office. © Crown Copyright. Unauthorised reproduction infringes Crown Copyright and may lead to prosecution or civil proceedings.
© Derbyshire County Council Copyright: Reproduction in whole or part by any means is prohibited without the prior written permission of the Director of Corporate Resources

Classification
CONTROLLED

Do not scale
Use only written dimensions. All dimensions must be verified prior to the works being put into hand and any discrepancies reported to the originator

HEALTH & SAFETY INFORMATION
(Refer to Pre-Tender CDM Documentation)

Rev.	Details of Revision	Date	Initial
A	Sectional info	29/04/22	SP

Derbyshire County Council
Commissioning, Communities and Policy
Property
Chatsworth Hall, Chesterfield Road,
Matlock, Derbyshire DE4 3FW
Tel. (01629) 536219 Fax. (01629) 536266

Partner Details

Project
19 Shakespeare Drive
Alfreton
Derbyshire
DE55 7LD

UPRN Number

Drawing Number	Revision
815405-PL-03	A

Title
Ramping
Elevations

Scale	Drawn	Checked
1:100	SP	
Original Size	**Date**	**Date**
A3	Apr 22	

Status
Planning