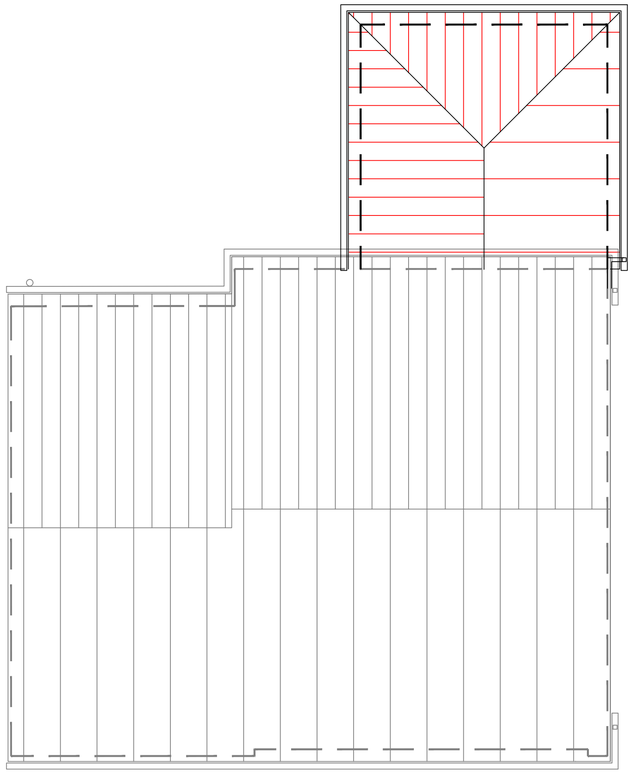

ROOF PLAN SCALE 1:50



PRINCIPAL ELEVATION SOUTH WEST TO FARM CLOSE SCALE 1:50

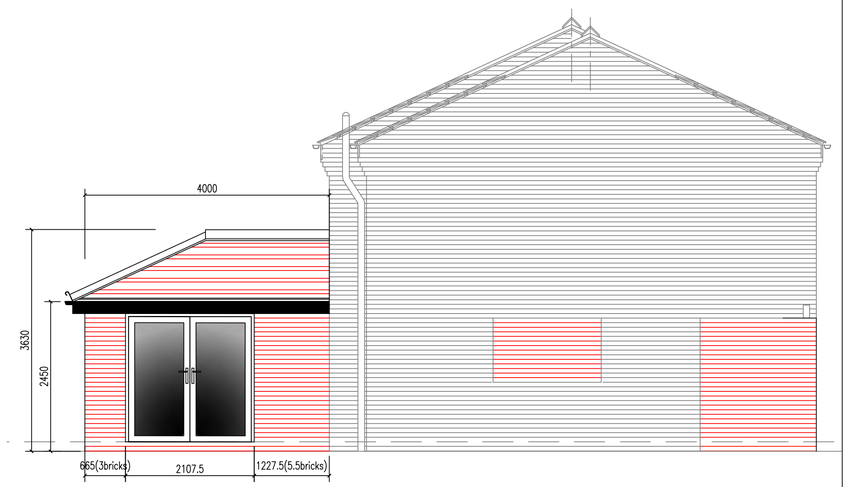

SIDE ELEVATION NORTH WEST TO NO3 FARM CLOSE SCALE 1:50

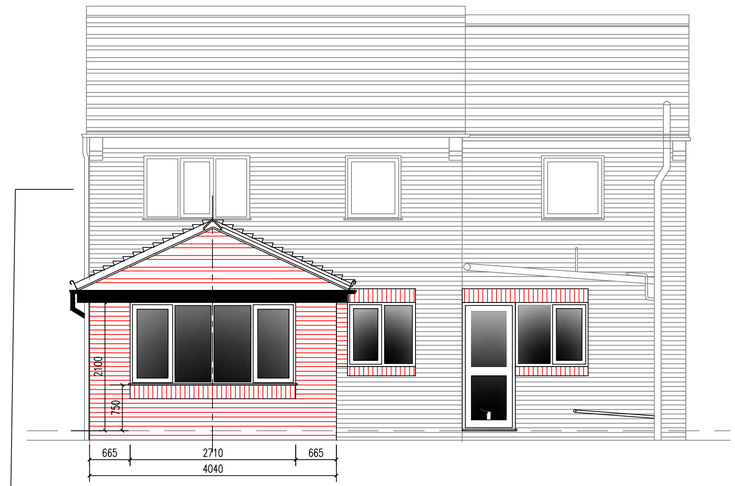

REAR ELEVATION NORTH EAST SCALE 1:50

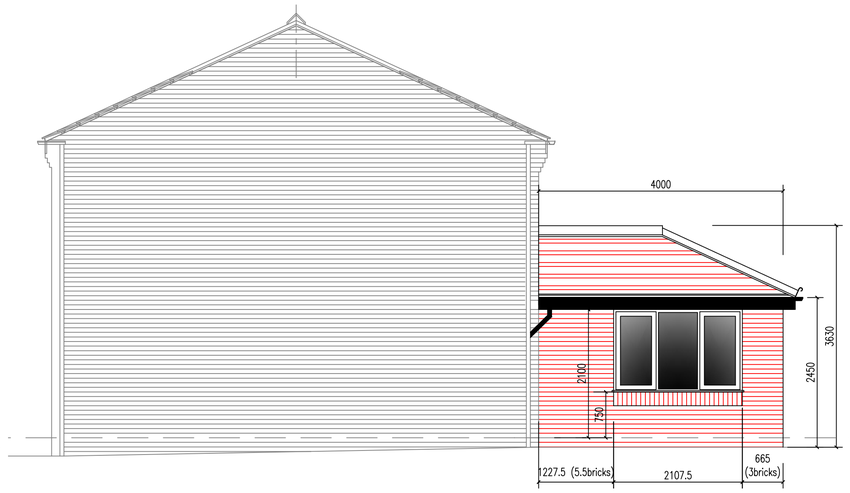

SIDE ELEVATION NORTH WEST TO NO3 FARM CLOSE SCALE 1:50

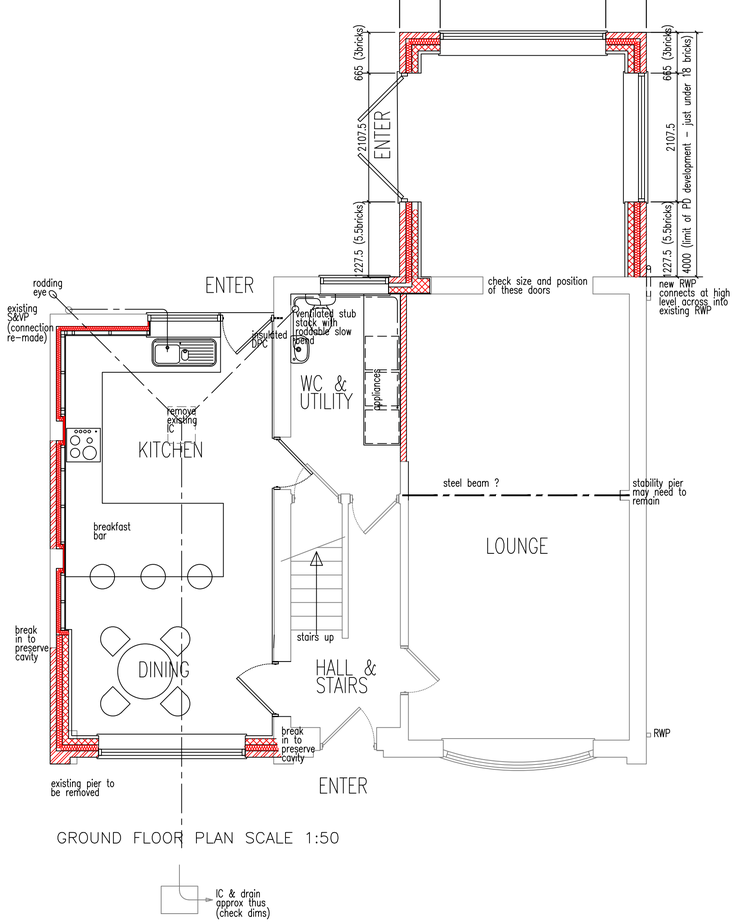

GROUND FLOOR PLAN SCALE 1:50

IC & drain approx thus (check dims)

0 10m

AS PROPOSED

AMENDENTS

A design development following client discussions DM 03/05/2022

B design development following client discussions DM 04/05/2022

David McPhee Chartered Architect

1 Rutland Drive Mickleover Derby DE3 9FW Tel- 01332 988279 E mail- dave@davidmcpheearchitect.co.uk

RIBA Chartered Practice

PROJECT NAME Extension & Alterations to Dwelling 2 Farm Close Somercotes Alfreton			JOB NO. DMA22-003
DRAWING TITLE Scheme Design 01 Plans and Elevations as Proposed.			DWG NO. SK 81 01
SCALE 1:50	DRAWN BY DM	DATE 29/04/22	REV. B

This drawing is copyright. Contractor must check all dimensions on site, working only from grid & figure dimensions. Any discrepancies are to be reported to the designer before work commences.