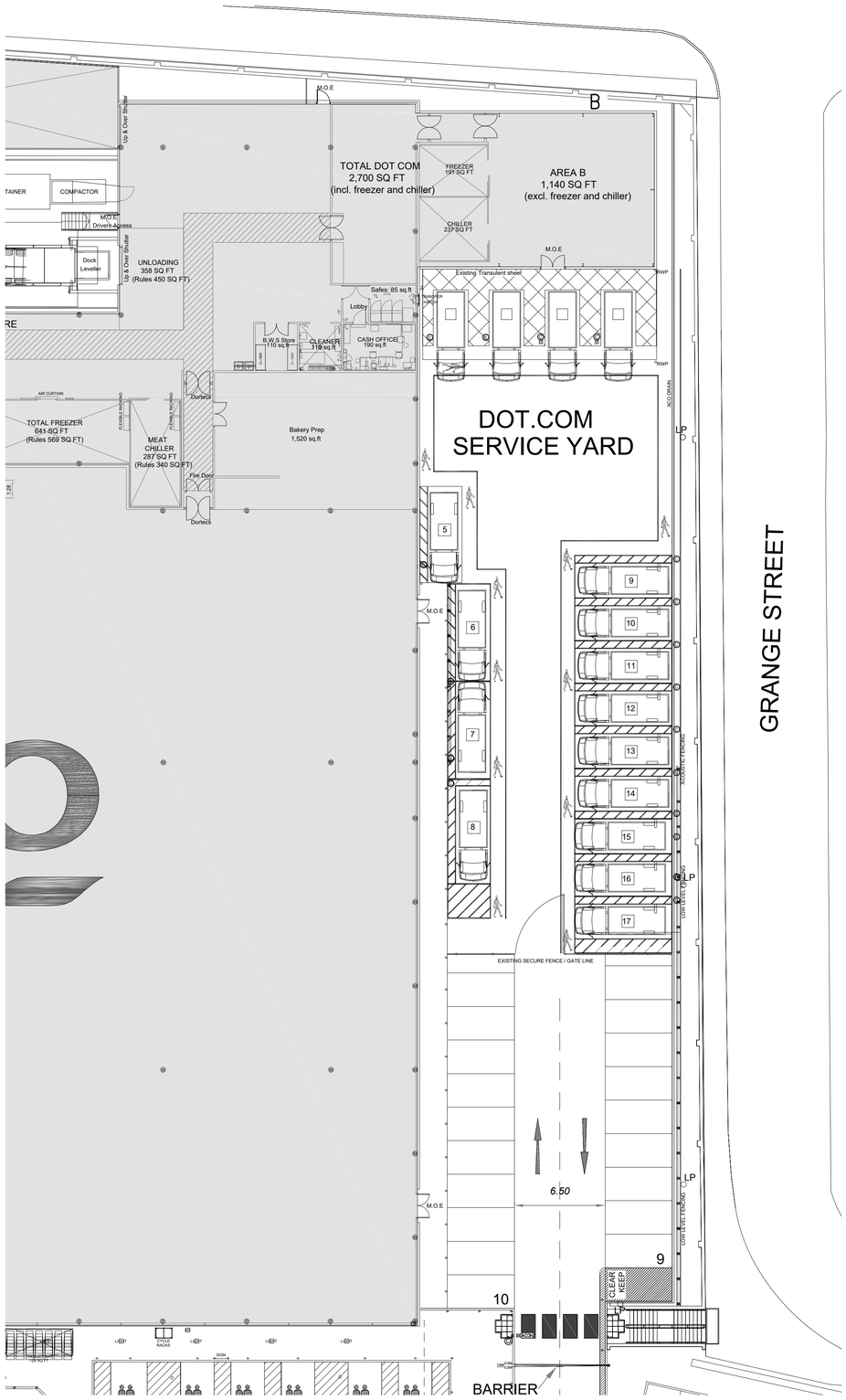

GRANGE STREET



Existing Side Elevation @ 1:200

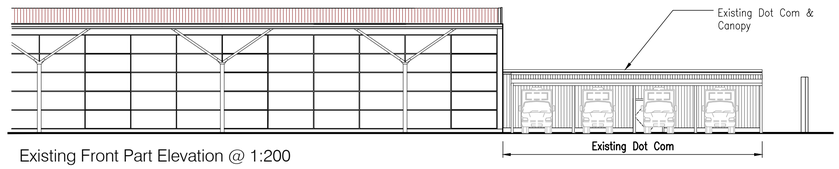

Existing Front Part Elevation @ 1:200

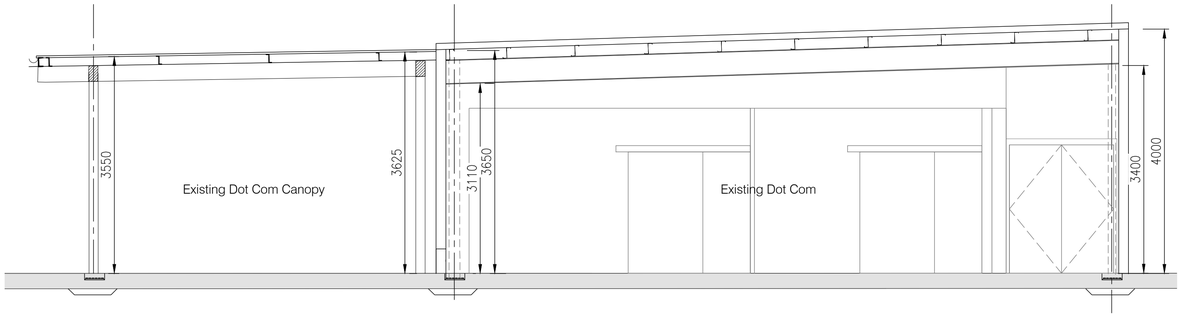

Existing Site Plan @ 1:200

Notes:

0mm 50mm **A1** original sheet size

Contact HLN regarding terms & conditions, copyrights, CDM, etc. Check printed scale, responsibility is not accepted for reproduction of digital media or measuring from this document. Only figured dimensions to be used for construction. Report doubts/discrepancies to project Architect.

Notes:

This feasibility drawing has been produced using an ordinance survey drawing. All boundaries and built locations are subject to full measured topographical survey. All service routes and locations are subject to conformation by approved statutory body/subscan survey. All proposed design work is subject to full consultation with LA planning and Highways.

This original drawing is issued for the purpose indicated and contains confidential information. Further copies and circulation will be strictly in accordance with the confidentiality agreement with hlnarchitects.

Safety Health & Environmental (S.H.E.) Notes are for informing competent persons of significant risks or design issues, relevant to their area of work, which may be unusual or not obvious, or which might be difficult to manage

Client / Contractor	Project	Drawing Title
Tesco	Tesco (2049) Hall Street, Alfreton DE55 7BT	Existing Ground Floor Plan, Elevations and Sections

Drawing Status	Scale	Date	Drawn By	Checked	Job No:	Drawing No.	Rev.
PLANNING	1:200 /50 @ A1	14.07.2021	RA	MH	104486	PL (20) 100	-

HLN Architects Ltd
The Maltings, East Tyndall St, Cardiff, CF24 5EZ.
Tel:0845 375 3298
architecture@hlngroup.co.uk www.hlngroup.co.uk
RIBA Chartered Practice
CARDIFF ■ BROMSGROVE □ LONDON □
HLN ENGINEERING ARCHITECTURE +