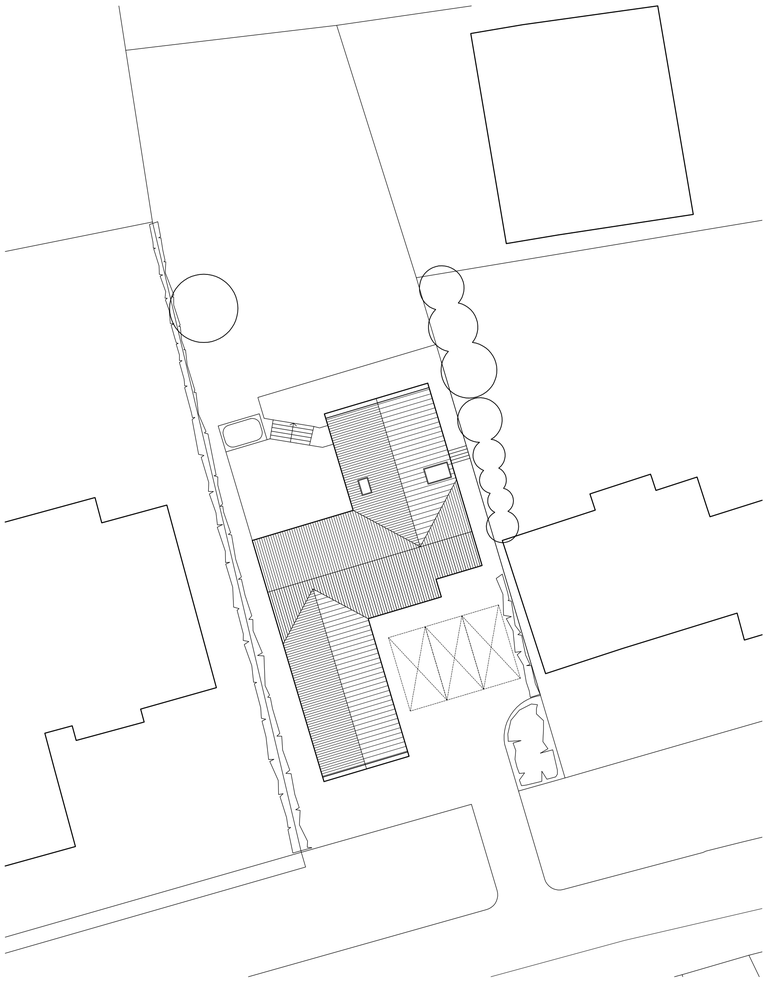

1. Existing Site Plan 1:200

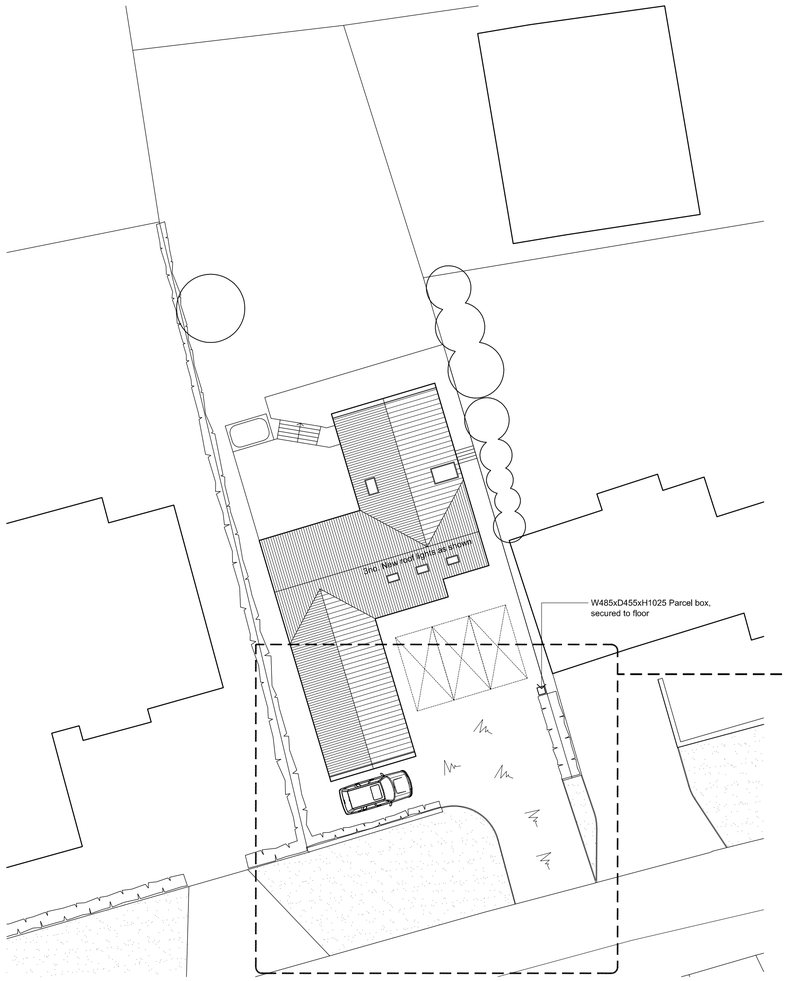

2. Proposed Site Plan 1:200

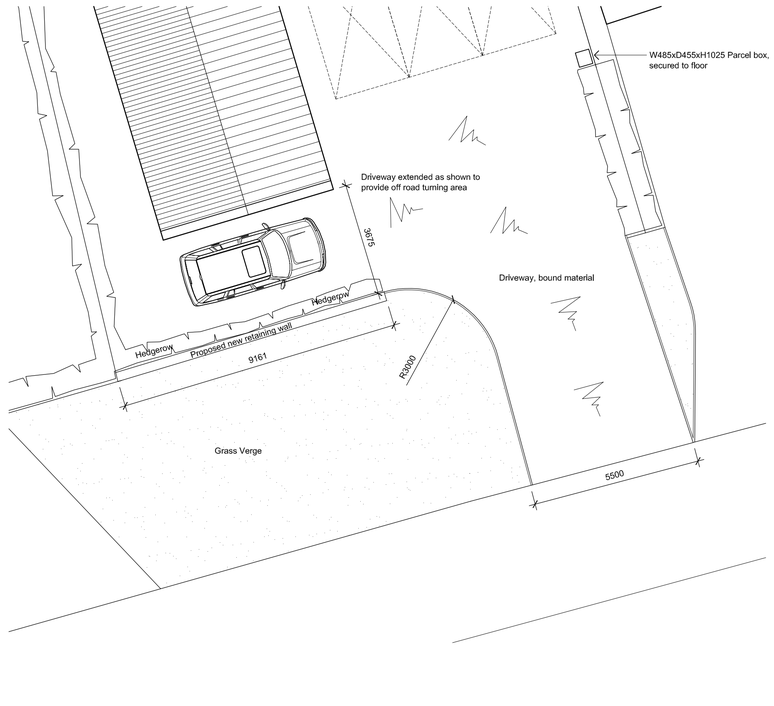

3. Proposed Site Plan 1:100

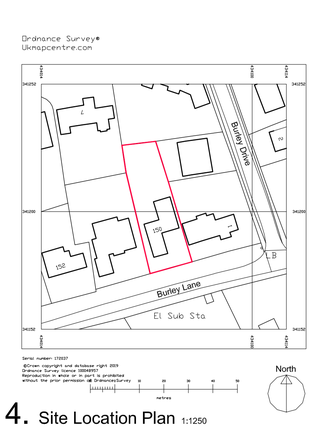

4. Site Location Plan 1:1250

6. Proposed Section through highway, verge and retaining wall 1:50



5. Proposed Front Elevation 1:50

0 2M 4M 8M
1:100

0 4M 8M 16M
1:200

0 25M 50M 100M
1:1250

1. All boundaries, dimensions and levels are to be checked on site before construction and any discrepancies are to be reported to the Architect. 2. Drawings may be scaled from for planning purposes. 3. Drawings not supplied in paper format by Will Aust Architecture may not to be to the scale indicated in the size box. 4. This drawing is copyright and may not be reproduced or used for any purpose other than that intended without the prior written agreement of the Architect. 5. Any parts of the drawing based on ordnance survey maps are executed with the sanction of the controller of H.M. Stationery Office : Crown Copyright Reserved.

Rev	Date	Description	By	Chk

WILLAUSTARCHITECTURE
162 Julian Road
West Bridgford
Nottingham
NG2 5AN

t: 07738260093
e: will@willaust.co.uk
w: www.willaust.co.uk

Client:
Matt and Hayley Liggins

Project:
150 Burley Lane
Quarndon

Drawing title:
Proposed Site Plan and Elevation

Scale(s):	Size:	First issue:	Drawn:
1:100	A1	31.03.22	WA
Job no:		Drawing no:	Rev:
WA199		10	B

PLANNING

PDF processed with CutePDF evaluation edition www.CutePDF.com