

FRONT ELEVATION
1:100



SIDE ELEVATION
1:100

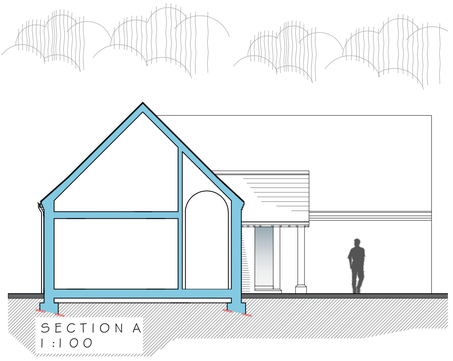

SECTION A
1:100



REAR ELEVATION
1:100

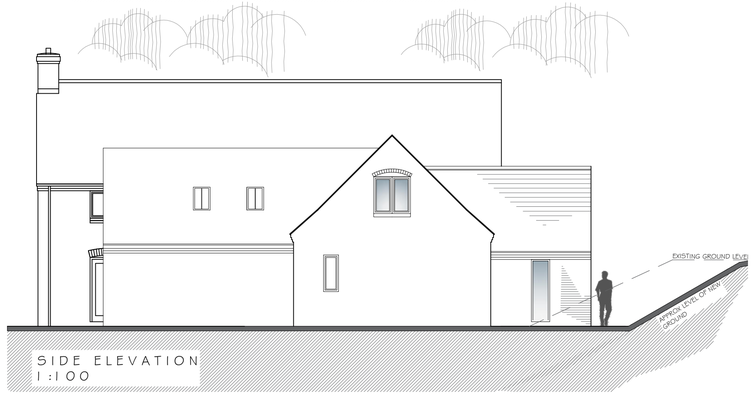

SIDE ELEVATION
1:100

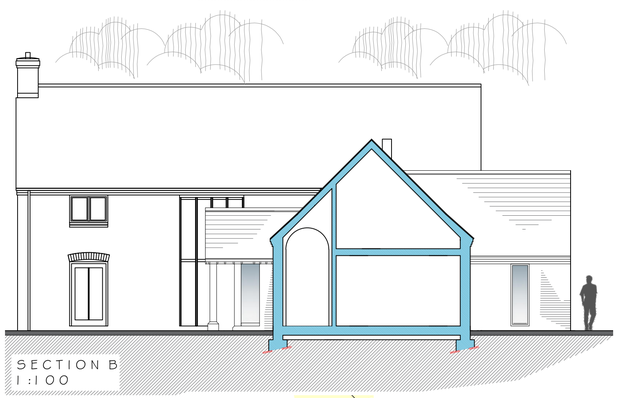

SECTION B
1:100

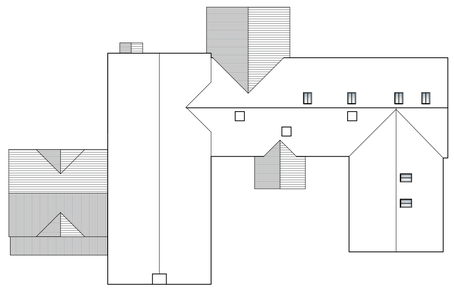

ROOF PLAN - 1:200

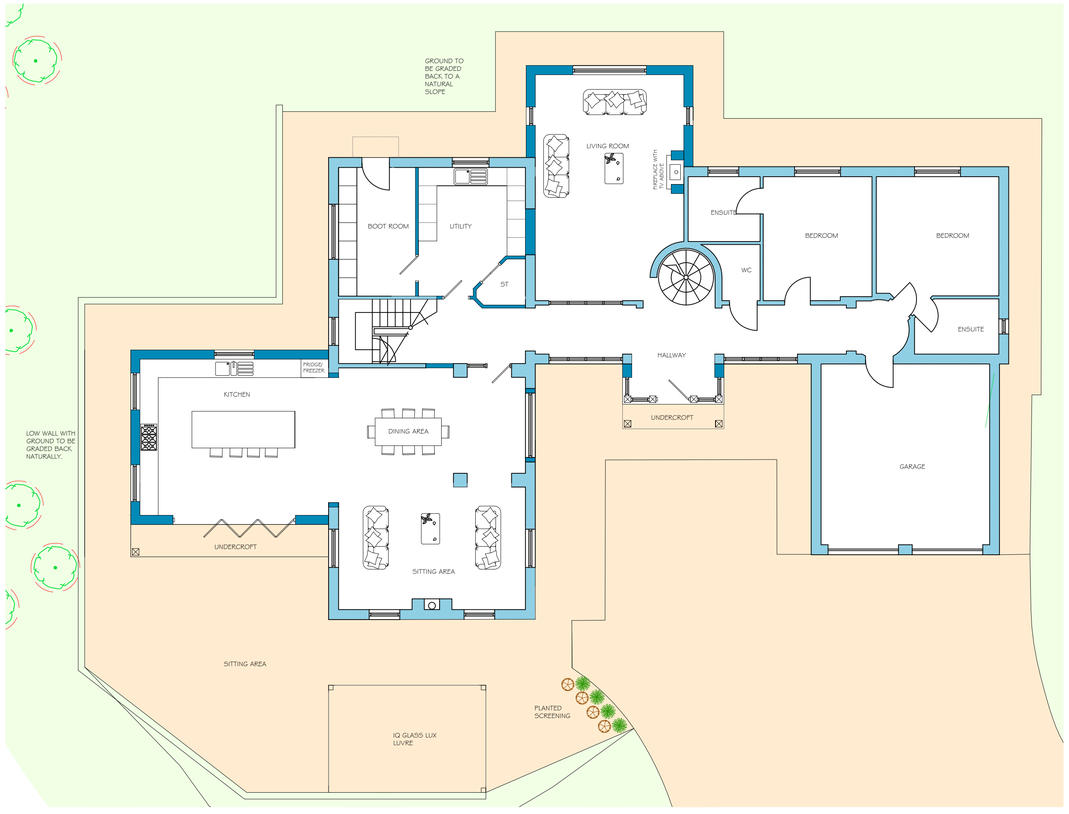

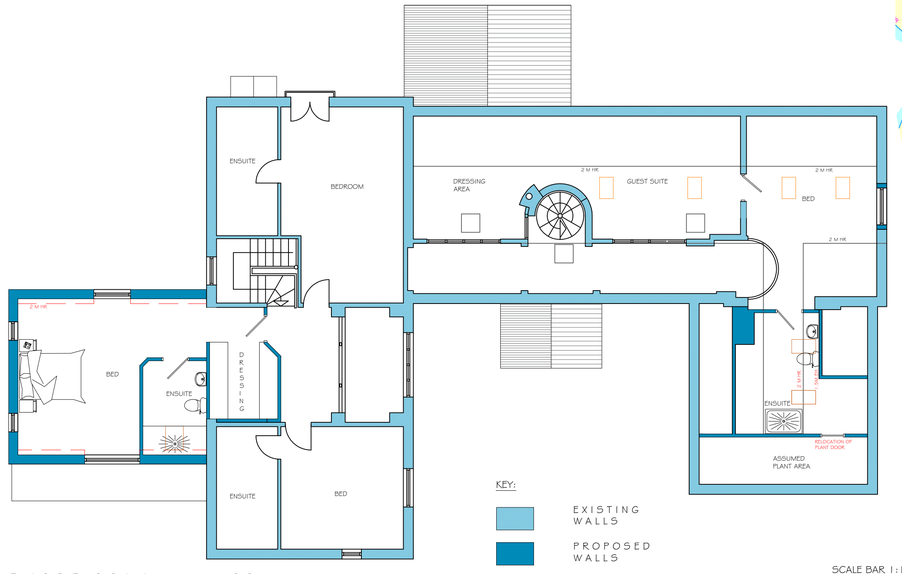

FIRST FLOOR PLAN - 1:100

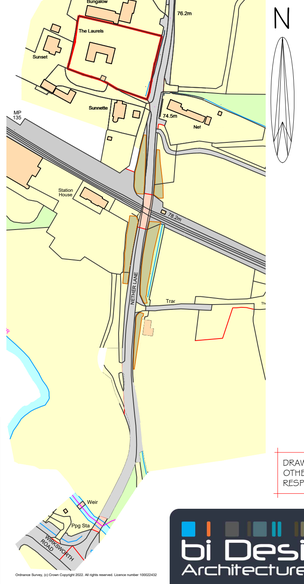

SITE LOCATION PLAN
1:2500

N

REV B - ADDITION OF EXISTING GROUND LINES AGAINST PROPOSED - PLANNERS REQUEST - PJH - JUNE 2022

DRAWINGS BASED ON SURVEY PROVIDED BY OTHERS. BI DESIGN CAN TAKE NO RESPONSIBILITY FOR ACCURACY OF SURVEY

KEY:

EXISTING WALLS

PROPOSED WALLS

PROPOSED WINDOWS

SCALE BAR 1:100

ZERO FIVE METRES TEN METRES

bi Design Architecture

HEAD OFFICE
78 HIGH STREET, REPTON, DERBYSHIRE, DE65 6GF
T: 01283 754382

WEST MIDLANDS OFFICE
454 HIGH STREET, SUTTON COLDFIELD, B72 1UJ
T: 0121 354 5205

ENQUIRIES@BIDESIGN-ARCHITECTURE.CO.UK WWW.BIDESIGN-ARCHITECTURE.CO.UK

PLEASE NOTE: USE FIGURED DIMENSIONS ONLY. CONTRACTOR TO CHECK ALL LEVELS AND DIMENSIONS ON SITE PRIOR TO WORKS COMMENCING AND REPORT ANY DISCREPANCIES TO BI DESIGN ARCHITECTURE

Project: Proposed Extension and Alterations at

Address: The Laurels, Nether Lane, Hazlewood, DE56 4AP

Client: Wookey

Drawing: Planning- Floor Plan, Elevations & Site Location Plan

Job Ref: 1578W Date: 12/01/22

Drawn By: PJH Check By: DB

Scale: 1:100, 1:200 1:2500 Drawing No: 08B

Paper Size: A1

MEMBER OF THE CHARTERED INSTITUTE OF BUILDING
MEMBER OF THE CHARTERED INSTITUTE OF ARCHITECTURAL TECHNOLOGISTS
AFFILIATE MEMBER OF THE ROYAL INSTITUTE OF BRITISH ARCHITECTS