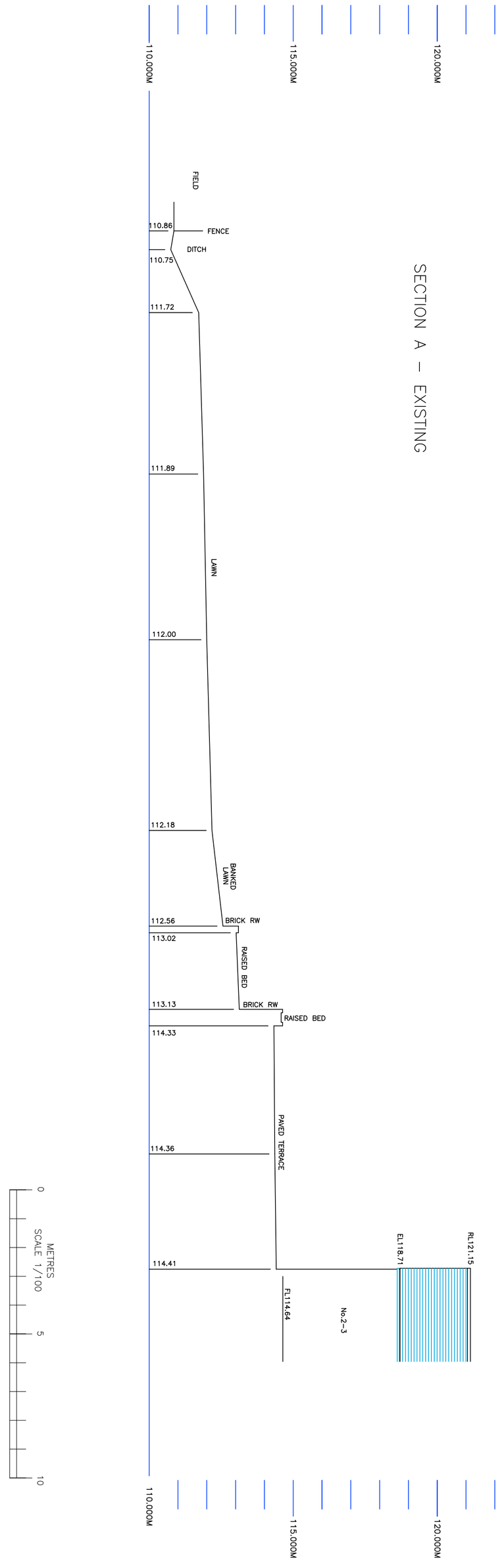

SECTION A – EXISTING



SECTION A – PROPOSED

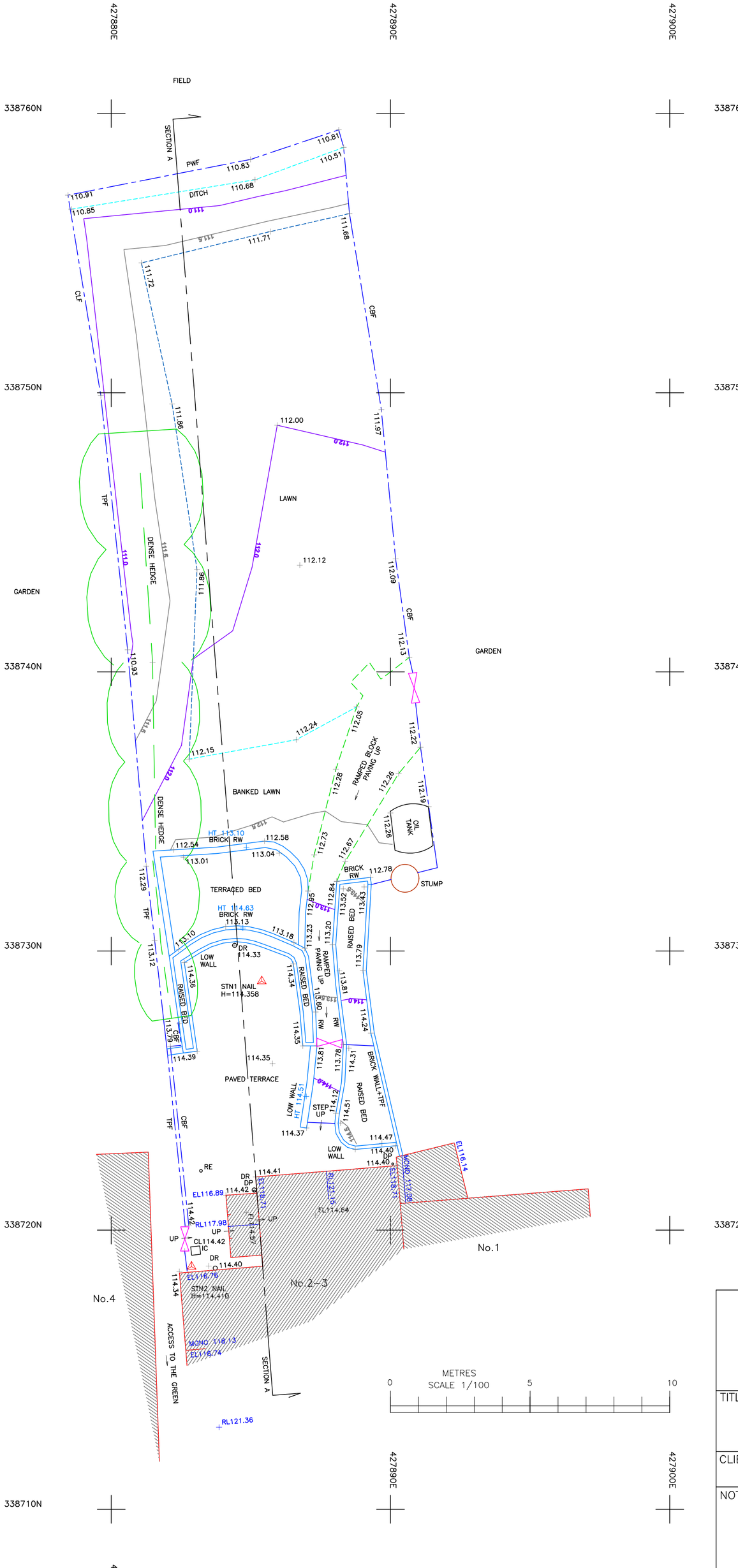

LEGEND

SURVEY STATION & NO. & LEVEL	STN 1 EXAMPLE ONLY 46.772	CONTOUR VALUE IN METRES	EXAMPLE ONLY 04
BANKS	TOP / BOTTOM	BED LEVEL	BL
		COVER LEVEL	CL
		EAVES LEVEL	EL
HEDGE		FLOOR LEVEL	FL
MARSH		HEAD LEVEL	HL
		INVERT LEVEL	IL
TREE WITH SPREAD & BOLE TO SCALE MB – MULTIPLE BOLE HT – HEIGHT RELATIVE TO DATUM		RIDGE LEVEL	RL
		SILL LEVEL	SL
STUMP		SPOT LEVEL	EXAMPLE ONLY + 62.35
GATE		THRESHOLD LEVEL	TH
STILE		WATER LEVEL (WITH DATE)	WL
		STREET FURNITURE	
RETAINING WALL	RW	AIR VALVE	AV
WALL		BASEMENT LIGHT	BLT
FENCE (WITH DESCRIPTION)		BOLLARD	B
BARBED WIRE	BWF	BT INSPECTION COVER	BT
CHAIN LINK	CLF	BUS STOP	BS
CHESTNUT PALING	CPF	CABLE TV COVER	CTV
CLOSE BOARDED	CBF	DOWN PIPE	DP
CORRUGATED IRON	CIF	DRAIN	DR
IRON RAILINGS	IRF	ELECTRICITY COVER	ELEC
MISCELLANEOUS	Misc F	ELECTRICITY POLE	EP
PALING	PF	EARTHING ROD	ER
POST & RAIL	PRF	FIRE HYDRANT	FH
POST & WIRE	PWF	FLAG STAFF	FS
STEEL PALISADE	SPF	FOOT PATH	FP
TIMBER PANEL	TPF	GAS VALVE	GV
		GULLY	G
BUILDING		INSPECTION COVER – FOUL	IC FW
OPEN SIDED BUILDING		KERB OUTLET	KO
		LAMP POST	LP
GLASS ROOFED		LETTER BOX	LB
		LITTER BIN	BIN
ARCHWAY		MANHOLE – STORM WATER	MH SW
		NAME PLATE	NP
FOUNDATIONS	Fdn	POST	P
		ROAD SIGN	RS
AREA OF UNEVEN GROUND		RODDING EYE	RE
		SERVICE MARKER POST	MKR
CLIFF	TOP / BOTTOM	SLUICE VALVE	SV
		STOP TAP	ST
KERB	K	TELEGRAPH POLE	TP
DROP KERB	DK	TELEPHONE CALL BOX	TCB
EDGE OF METALLING		TRAFFIC LIGHT	TL
OVERHEAD LINES (WITH DESCRIPTION)	BT	UNABLE TO LIFT	UTL
EDGE OF VEGETATION		VENT PIPE	VP
		WATER OUTLET	WO
		WATER METER	WM

LEVELS SHOWN ALONG KERBS & WALLS ARE SHOWN ON THE SIDE OF THE FEATURE TO WHICH THEY RELATE. EXAMPLE ONLY 62.35

ROAD MARKINGS ARE INDICATIVE ONLY AND ARE NOT INTENDED AS SCALEABLE FEATURES.

NOTE: VISIBLE FEATURES IN THE VICINITY OF THE BOUNDARIES, AS SHOWN ON THIS SURVEY, MAY NOT REPRESENT THE EXTENT OF LEGALLY CONVEYED OWNERSHIP.

NORTH POINT SURVEYS
LAND SURVEYORS
21 AVONMOUTH DRIVE, ALVASTON, DERBY DE24 8UL
TEL. 07734 032897 EMAIL: NPOINTSURVEYS@AOL.COM
WEB WWW.NORTHPOINTSURVEYS.CO.UK

TITLE
Topographical Survey & Section
Site of Proposed Rear Extension
No.2–3 The Green, Kirk Langley, Derbyshire

CLIENT
Punchard Surveying

NOTES
Plan Datum: Ordnance Survey National Grid*
Height Datum: Ordnance Survey Datum*
*OSTN15 using Trimble VRS (GNSS)
Contour Interval 0.5m

Revision A – 31st May 2022 – Proposed Section Added

SCALE	DATE	DRAWING NO.	REV.	DRAWN
A1 @ 1/100	May 2022	J1612.DWG	A	CDR