Elevations 1-100

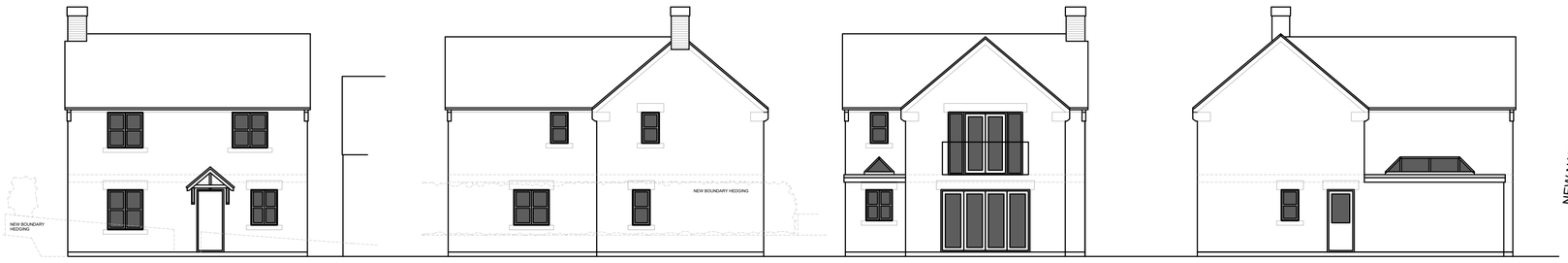

Front Elevation (Wirksworth Rd) | Side Elevation (Ashbourne Rd) | Rear Elevation | Side Elevation (towards Forge Cottage)

Plans 1-100

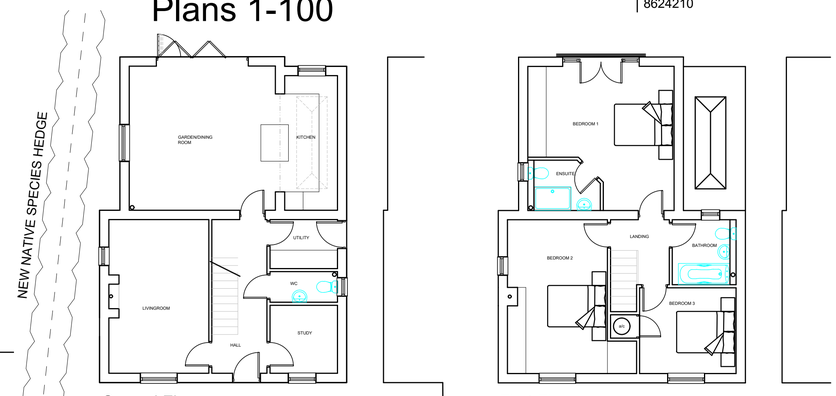

Ground Floor | First Floor

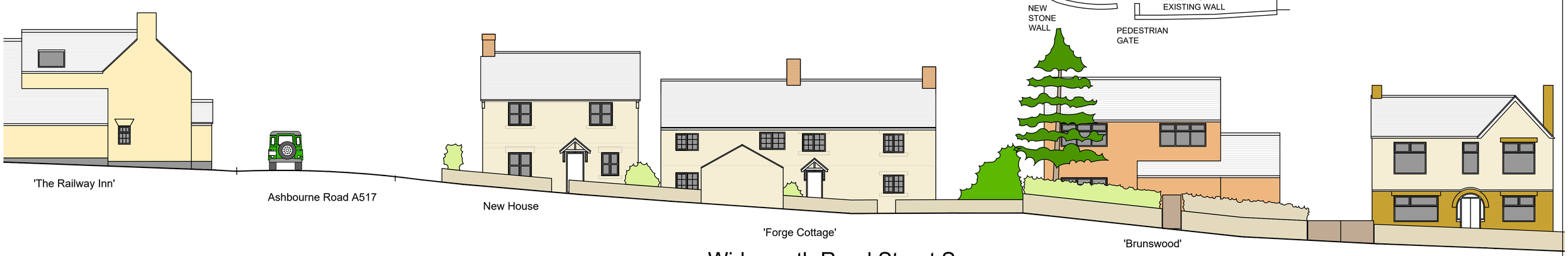

Wirksworth Road Street Scene

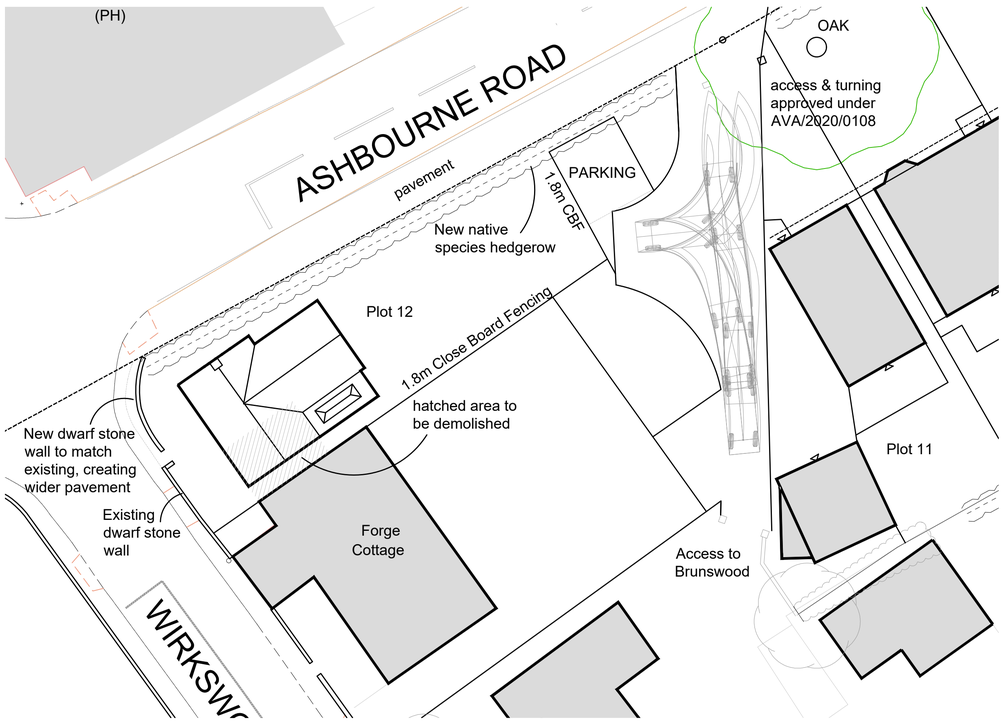

Block Plan 1-200

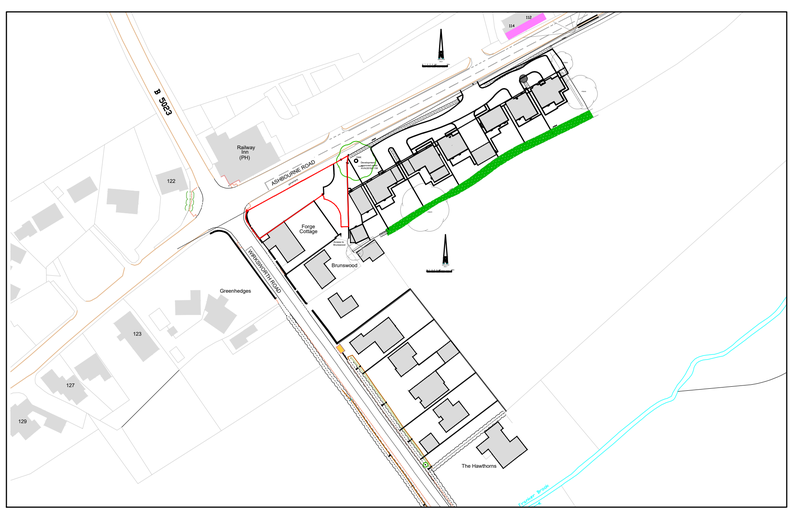

Location Plan 1-1250

Notes

Registered in England & Wales No. 8624210

Rev	Date	Amendments
A	11.07.22	Red line increased too include access and road name text enlarged.

darleyfieldpropertieslimited
Architectural Planning & Design
8 Long Lea Drive, Aldercar, Derbyshire, NG16 4HS
T:07796 443435 E:darleyfieldproperties@gmail.com

Site: Land adjacent to Forge Cottage, Wirksworth Road, Cowers Lane.

Drawing: Proposed New Dwelling Plans and Elevations

Date: July 2022	Scale: 1:100@A1
DWG: 5620/PL/12	Rev: A