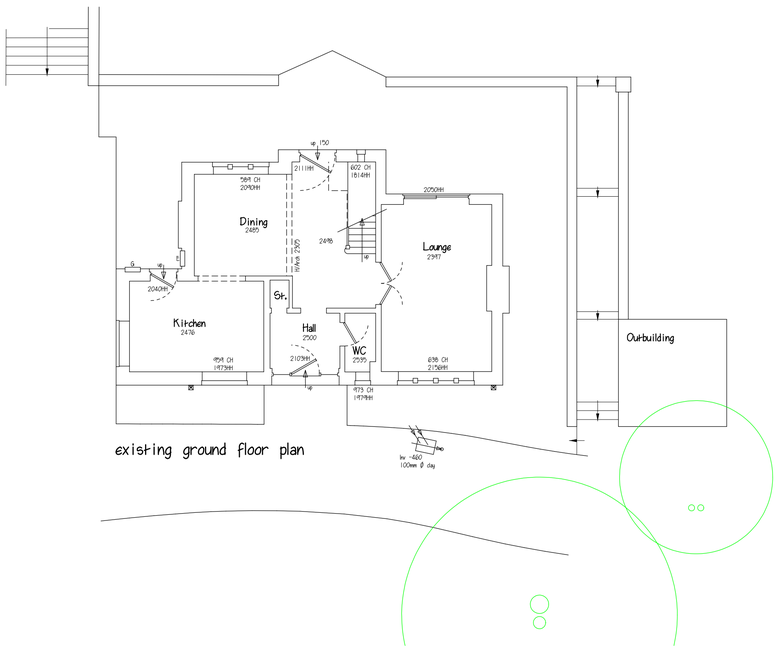

existing ground floor plan

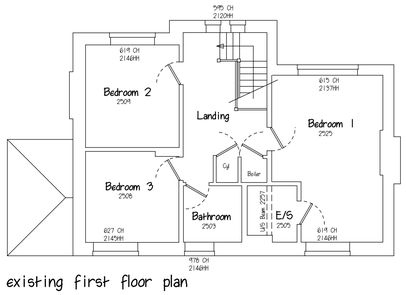

existing first floor plan

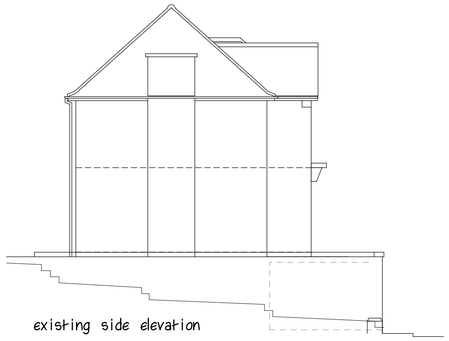

existing side elevation



existing rear elevation



proposed front elevation

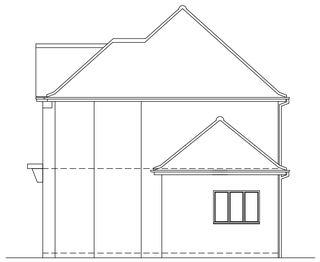

existing side elevation



existing front elevation

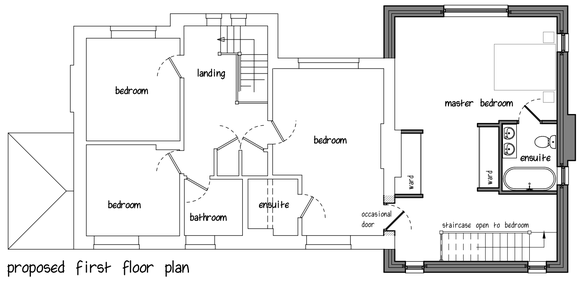

proposed first floor plan

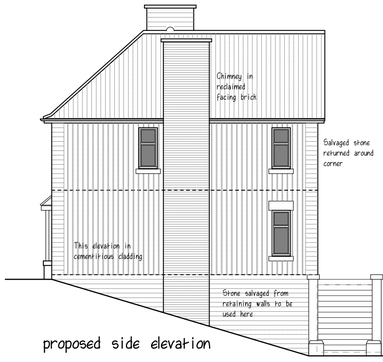

proposed side elevation



proposed rear elevation

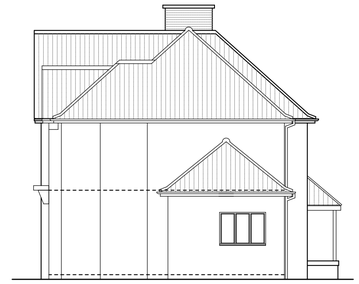

proposed side elevation

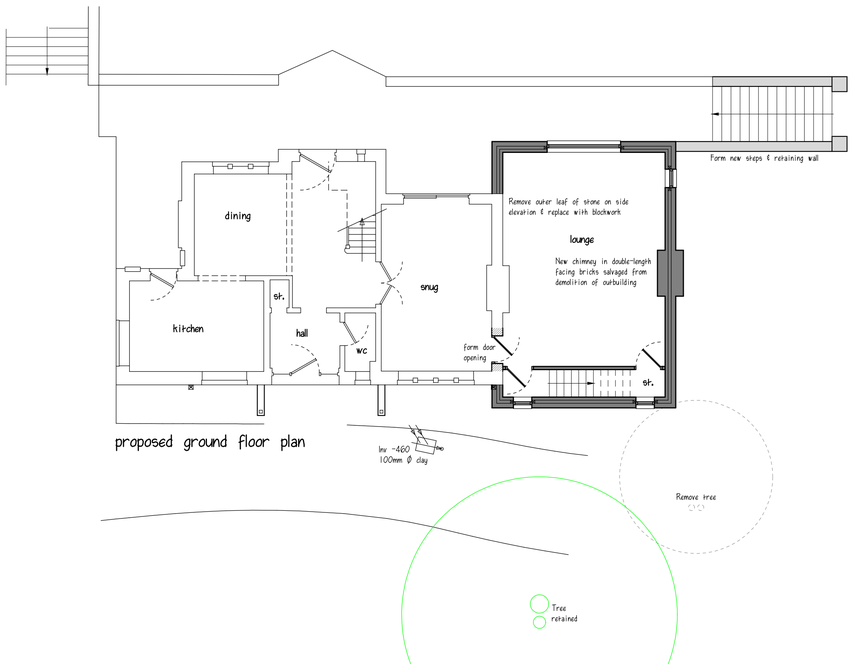

proposed ground floor plan

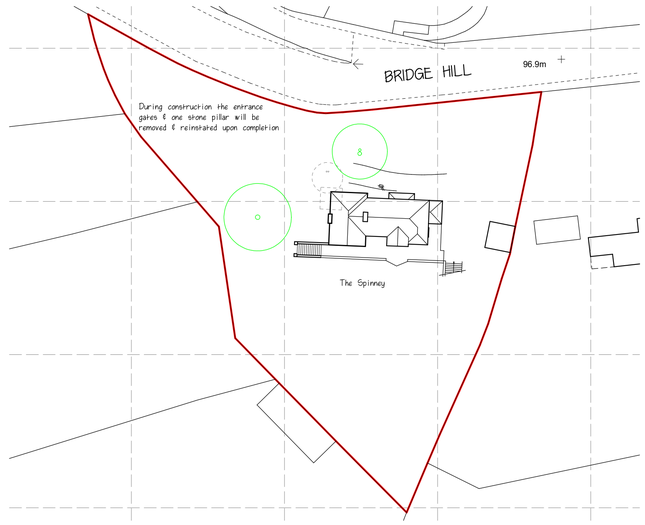

block plan 1:500

0m 20m 50m

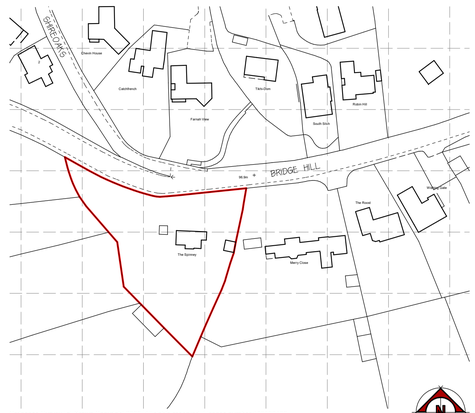

Ordnance Survey (c) Crown Copyright 2022. All rights reserved. Licence number 100022432

site location plan 1:1250

0m 20m 50m

proposed external materials

- new & existing roofs in Hawkins Staffordshire blue clay plain tiles
- timber soffits & fascia boards painted white
- cast iron rainwater goods painted black
- new chimney in double-length facing bricks salvaged from demolished outbuilding
- rear elevation in stone salvaged from existing side elevation
- front elevation in new matching stone
- side elevation in cementitious cladding board
- windows & doors in powder coated aluminium

REVISIONS	DATE
A Client revisions, Site plans added	13/07/22

CLIENT MR. G. & MRS. L. WHYSALL

ADDRESS THE SPINNEY - BRIDGE HILL
BELPER

PROJECT EXTENSION & ALTERATIONS

DRAWING SURVEY & SCHEME DESIGN

SCALE 1:100 / 1:500 / 1:1250 at A1

DATE JUNE 2022

DWG No. PA/22-013 SK 81 02 A

PILKINGTON ARCHITECTURE

29A STRETTEA LANE
HIGHAM
ALFRETON
DERBYSHIRE
DE55 6EJ

Tel : 01773 843333
jon@pilkington-architecture.co.uk

This drawing is copyright
Contractors must check all dimensions on site working only from grid & figure dimensions
Discrepancies must be reported to the designer before work is done