EXISTING LAYOUT
SCALE 1:100

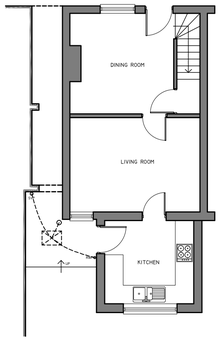

EXISTING ELEVATIONS
SCALE 1:100

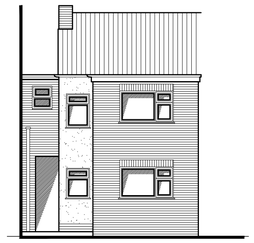

REAR

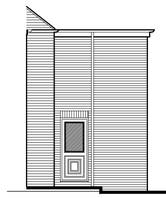

SIDE

PROPOSED LAYOUT
SCALE 1:50

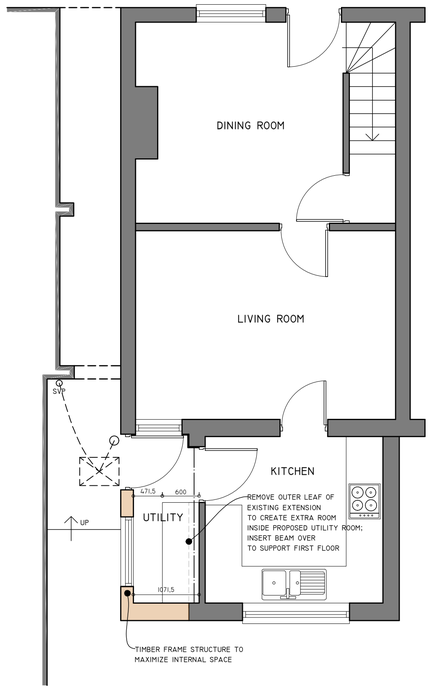

PROPOSED ELEVATIONS
SCALE 1:50

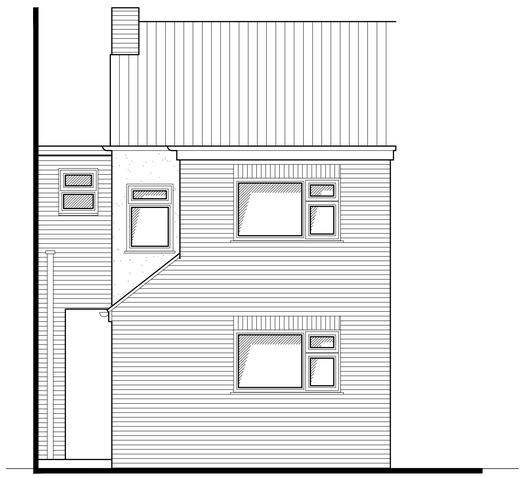

REAR



SIDE

© Crown Copyright. All rights reserved. License no. 100019980
Obtained from www.centremapslive.com



PROPOSED SITE BLOCK PLAN
SCALE 1:200

1:50 1M 2M 3M 4M 5M
1:100 2M 4M 6M 8M 10M
1:200 5M 10M 15M 20M
1:500 10M 20M 30M 40M 50M

REVISIONS

GAUGHAN DESIGN
Unit E14, Langham Park Industrial Estate, Lows Lane
Stanton by Dale, Ilkeston DE7 4RJ
Phone 0115 9324010
E-mail: gaughandesign@gmail.com

CLIENT
-

LOCATION
55 Mill Lane, Codnor, Derbyshire, DE5 9QG

PROJECT
Single storey extension to existing dwelling

TITLE
Existing and proposed layouts, elevations and site block plan

PAPER SIZE	SCALE	DATE
ISO A1 (594.00 x 841.00 MM)	1:200, 1:100, 1:50	May 2022

DRAWING NUMBER	REVISION
GD/TS/2022/030/01	-

Scales are correct at time of plotting however please note that distortion can occur during copying. This drawing is copyright and may not be altered, traced, photographed, electronically copied or used for any purpose other than for which it is issued, without written permission from Mrs. Gaughan. Check all dimensions on site. Any discrepancies should be reported to the designer before works proceed. Hatching is a representation of materials only.