LOCATION PLAN @ 1:1250

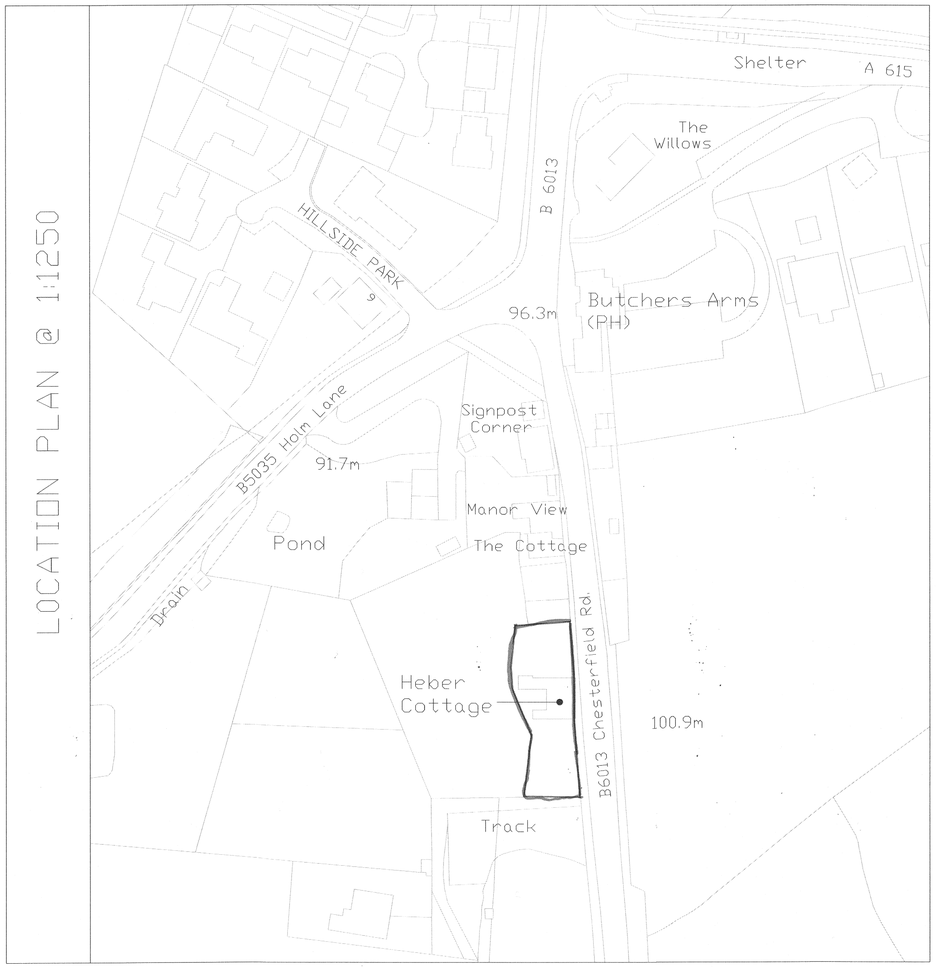

Scale 1:1250

EXISTING SITE PLAN @ 1:500

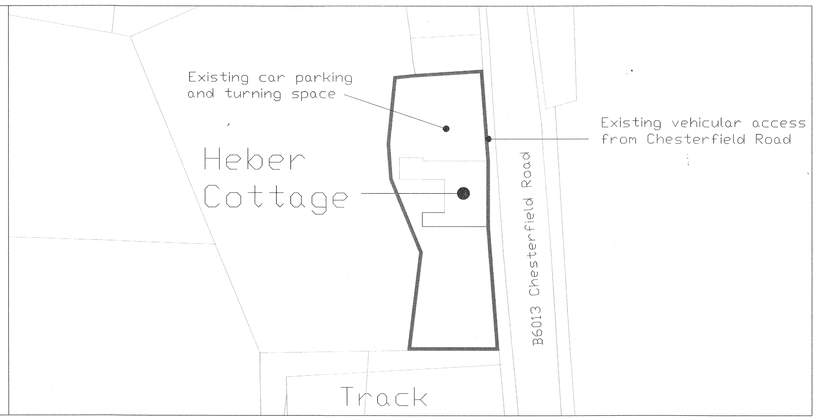

Scale 1:500

PROPOSED SITE PLAN @ 1:500

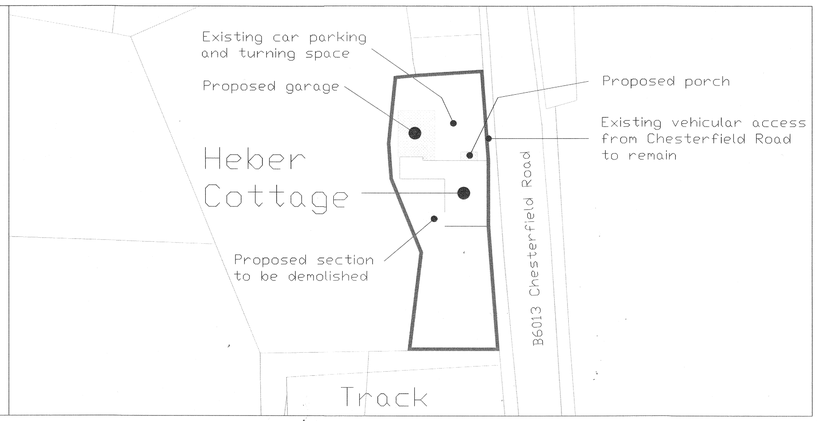

Scale 1:500

GENERAL NOTES:

Whilst every care has been taken to ensure accuracy, no responsibility will be accepted for any errors contained in this drawing and it should not be relied upon for ordering of any materials. All details and dimensions must be checked on-site before any building work or material ordering.

This drawing is copyright the property of the Client.

Contractor to check and adjust dimensions of new work to suit existing conditions.

Do not assume existing structure or details are plumb, square or level.

Contractor to notify the Agent of any discrepancies before proceeding.

ORIENTATION:

REV:	DATE:	AMENDMENTS:

hackney drawing services

MEASURED SURVEYS I ARCHITECTURAL DRAUGHTING I PLANNING & BUILDING REGULATIONS DRAWINGS

PROJECT ADDRESS:
Heber Cottage, Chesterfield Road, Oakerthorpe, Derbyshire, DE55 7LP

DRAWING NAME:
SITE AND LOCATION PLANS

PROJECT NO.	SCALE:	DATE:	DRAWN BY:	DRAWING NO:	REVISION:
HDS/9/21	1:500, 1:1250 @A1 1:100, 1:200 @ A3	SEPT. 2021	CS	HDS/HC/07	0