REVISION		DATE
A	Amended Redline	27.07.22 JB

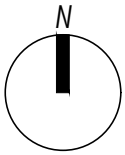

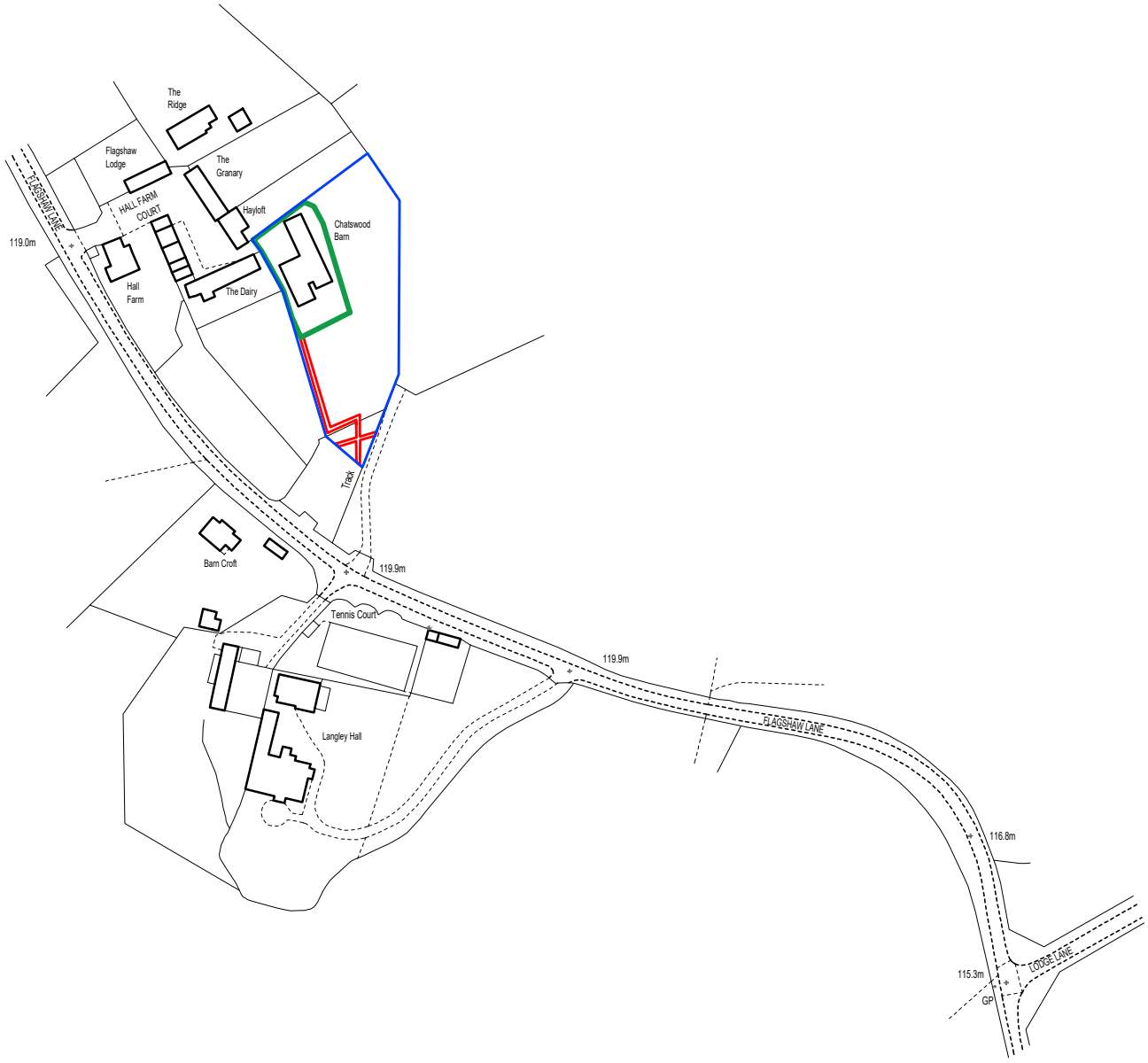

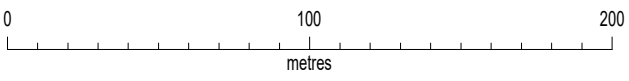

© Crown copyright 2022 Ordnance Survey 100053143

KEY

- Application Site Area = 112 m²
- Land also in applicant's ownership
- Domestic Curtilage

PlanningDesign

Second Floor, Suite 3
Woburn House
Vernon Gate
Derby
DE1 1UL

Tel: 01332 347 371
E-mail: info@planningdesign.co.uk
www.planningdesign.co.uk

PROJECT DESCRIPTION:
Application for gravel paths for vegetable patch outside curtilage of barn

DRAWING TITLE:
Site Location Plan

DRAWN BY:	CHECKED BY:
JB	-

CLIENT
Richard Silverwood

DRAWING NUMBER:	REVISION:
001.1	A

SCALE:	DATE:
1:2500 @ A4	June 2022

STATUS
AS BUILT

DRAWING REF:
3900- 001.1

© COPYRIGHT EXISTS ON THE DESIGNS AND INFORMATION SHOWN ON THIS DRAWING : The Contractor must verify all dimensions on site before making shop drawings or commencing work of any kind. No dimensions to be scaled from this drawing. Architect to be notified of any discrepancies in dimensions immediately