

FRONT ELEVATION
SCALE 1:100



REAR ELEVATION
SCALE 1:100

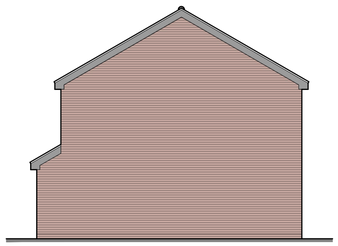

SIDE ELEVATION
SCALE 1:100

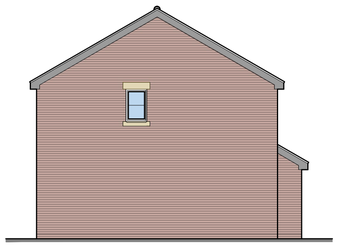

SIDE ELEVATION
SCALE 1:100

AREA:

69 sqm / 742 sqft

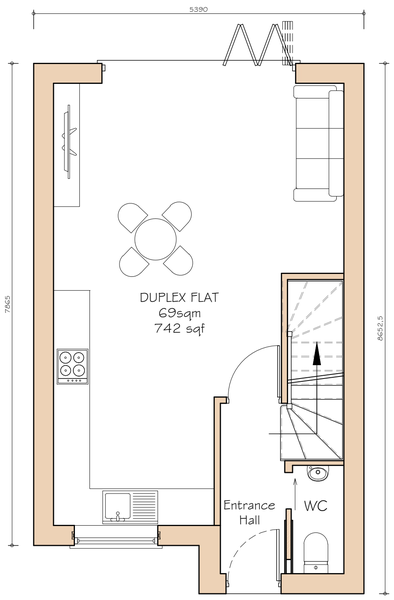

PROPOSED GROUND FLOOR PLAN
SCALE 1:50

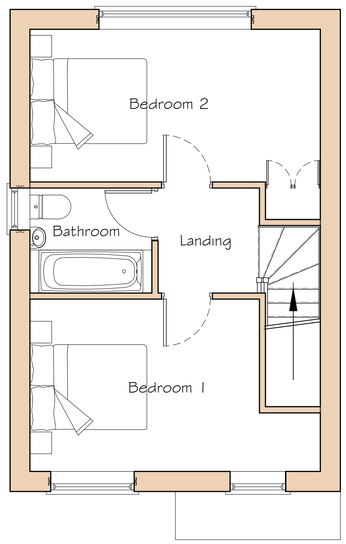

PROPOSED FIRST FLOOR PLAN
SCALE 1:50

REVISIONS

PAUL GAUGHAN
BUILDING CONSULTANTS

Unit E14, Langham Park Industrial Estate, Lows Lane
Stanton by Dale, Ilkeston DE7 4RJ
Phone 0115 9324010
E-mail: info@paul-gaughan.co.uk
Web: www.paul-gaughan.co.uk

CLIENT

LOCATION
BYRON COURT, 2 WRIGHT STREET,
CODNOR, DERBYSHIRE DE5 9RQ

PROJECT
Proposed Residential Development

TITLE
Planning Drawing - Proposed Floor Plans & Elevations

PAPER SIZE	SCALE	DATE
ISO A1 (594.00 x 841.00 MM)	1:50; 1:100	May 2021

DRAWING NUMBER	REVISION
CF/RJ/2117/02	D

Scales are correct at time of plotting however please note that distortion can occur during copying. This drawing is copyright and may not be altered, traced, photographed, electronically copied or used for any purpose other than for which it is issued, without written permission from Mr. Gaughan.
Check all dimensions on site. Any discrepancies should be reported to the designer before works proceed. Hatching is a representation of materials only.