

South Elevation.
1:100

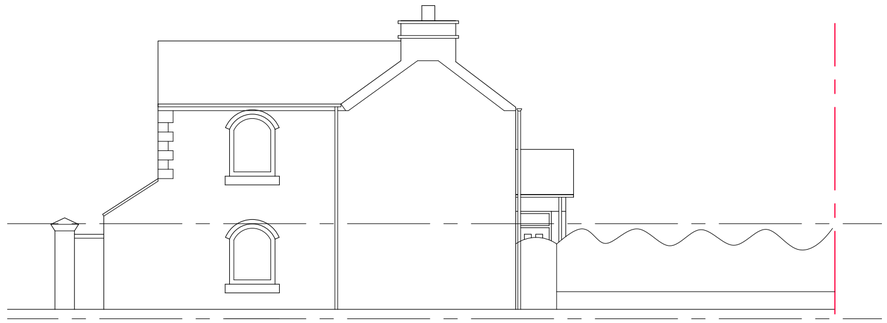

North Elevation.
1:100



West Elevation.
1:100

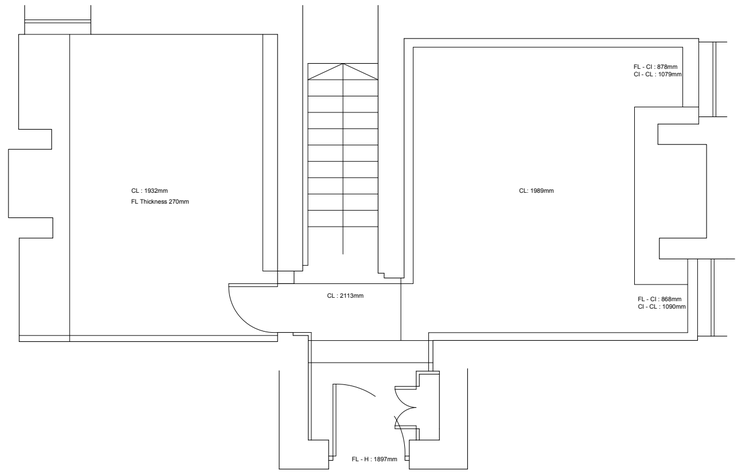

Lower Ground Floor Plan.
1:50

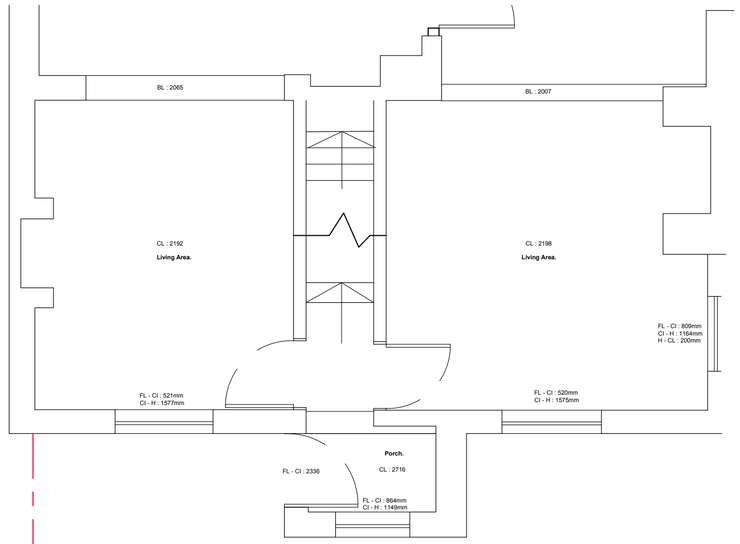

Ground Floor Plan.
1:50

NOTES:
1. Insert note.

05
001

Existing plans and elevations
1:100 / 1:50

0 1 2 3 4 5
metres

1:50

FILE: *Existing House Survey.dwg*

Rev.	Drawn	Comments	Date

Status

dkmy architects ltd
Davidson Keighley Marston Yat
dkmy architects
a: 10 Spencer Road, Belper, Derbyshire DE56 1JY
e: info@dkmy.co.uk
m: 07847 328 233
w: www.dkmy.co.uk

PROJECT
Two storey extension to
9 Sandbed Lane, Belper.

CLIENT
Mr N. Booth

TITLE
Existing plans and elevations

DRAWN	CHECKED	
HH	RjK	
NUMBER	REVISION	ORIGINAL SIZE
21-106-08-05		A2
SCALE	DATE	
1:50 & 1:100	Sept 21	