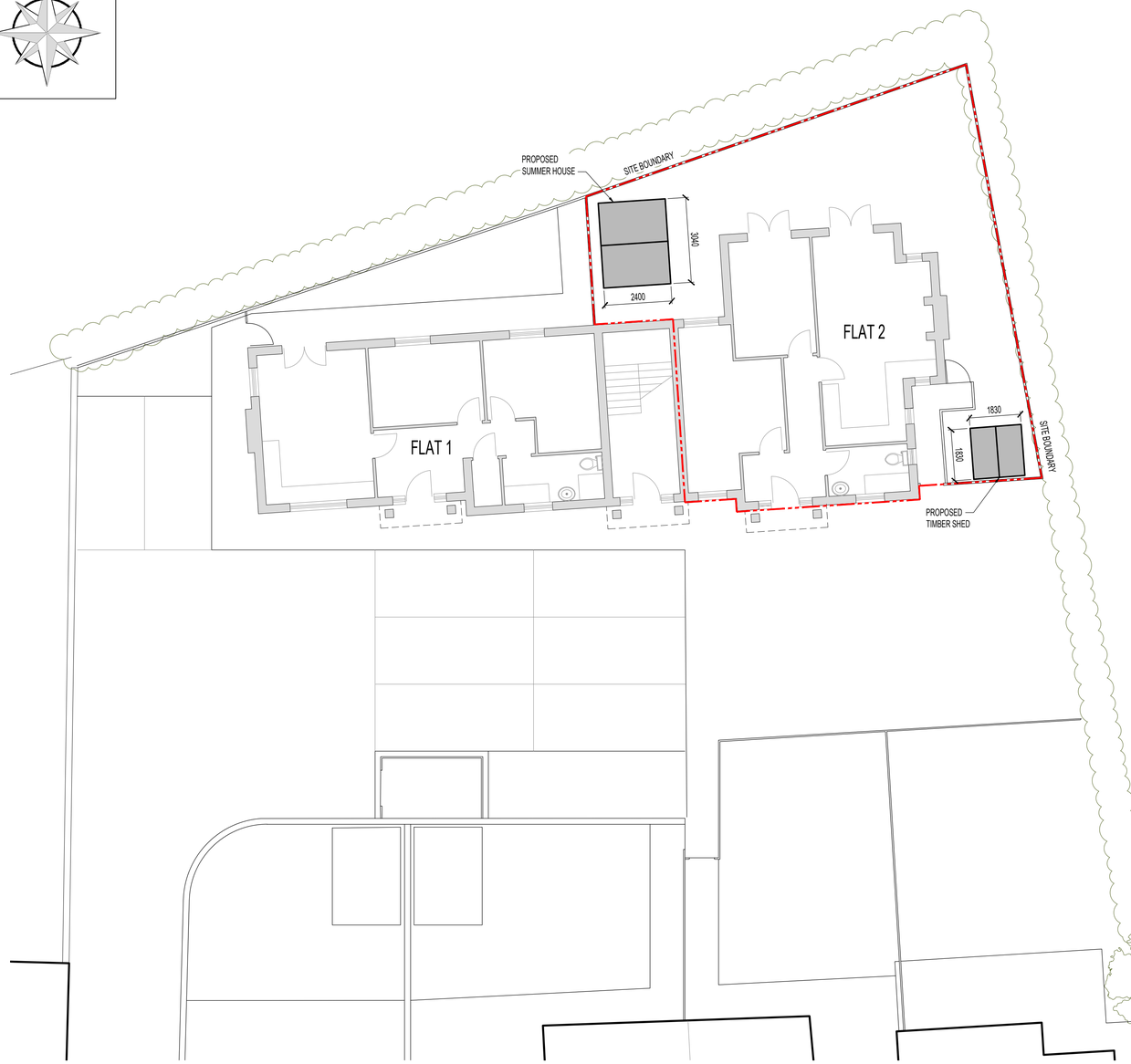

PLAN INDICATING NEW SUMMER HOUSE & SHED
SCALE 1:100



LOCATION PLAN
SCALE 1:2500

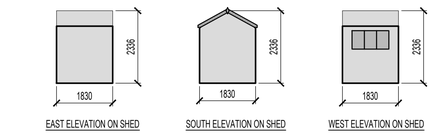

ADDITIONAL ELEVATIONS
SCALE 1:100

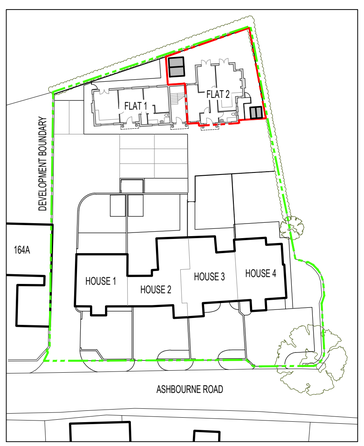

DEVELOPMENT LAYOUT
SCALE 1:500



NORTH ELEVATION TO FLATS
SCALE 1:100



PART SOUTH ELEVATION TO FLATS
SCALE 1:100

1. DO NOT SCALE THIS DRAWING. THE CONTRACTOR SHALL VERIFY ALL DIMENSIONS AND EXISTING CONDITIONS ON SITE PRIOR TO COMMENCING THE WORKS.
2. THIS DRAWING IS TO BE READ IN CONJUNCTION WITH ALL RELEVANT ARCHITECTS, ENGINEERS AND SPECIALISTS DRAWINGS AND SPECIFICATIONS.
3. ALL DIMENSIONS IN MILLIMETRES UNLESS NOTED OTHERWISE. ALL LEVELS IN METRES UNLESS NOTED OTHERWISE.
4. ANY DISCREPANCIES NOTED ON SITE ARE TO BE REPORTED IMMEDIATELY.
5. THIS DRAWING IS BASED ON BI DESIGN ARCHITECTURE DRAWINGS NOS. 1288H-07 REVISION H DATED 04.02.20 & 1288H-10 REVISION B DATED 29.01.20
6. FOR SUMMER HOUSE & SHED CONSTRUCTION DETAILS REFER TO MANUFACTURER'S SPECIFICATIONS
7. SUMMER HOUSE & SHED TO HAVE LEVEL ACCESS AT THRESHOLDS

A1

Rev.	Date	Revision Description	Drawn	Auth'd
A3-C02	16.10.22	ADDITIONAL ELEVATIONS & ROAD NAME ADDED TO DRAWING	RKM	RKM
A3-C01	08.10.22	INITIAL ISSUE FOR APPROVAL	RKM	RKM

Client

MRS J BOLSOVER

Project Title

FLAT 2 CROSS KEY MEWS
162D ASHBOURNE ROAD
TURNDITCH

Description

LAYOUT INDICATING
SUMMER HOUSE & SHED

Date	OCT 2022	Drawn	RKM
Scale	RKM @A1	Authorised	RKM

BIM Ref.

Project	Orig.	Vol.	Level	Type	Role	Number
22001	RKM	ZZ	ZZ	DR	A	1001

Suitability	Revision
A3 - Developed Design	C02