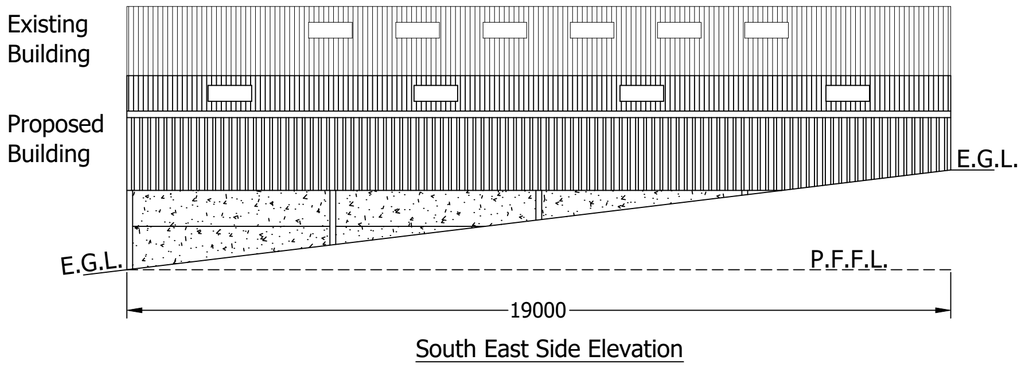

South East Side Elevation

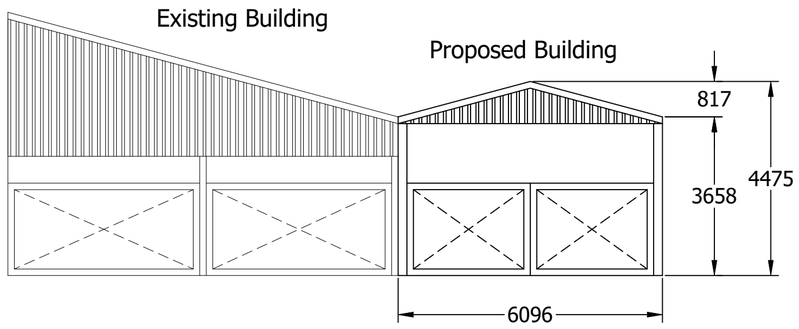

South West Gable Elevation

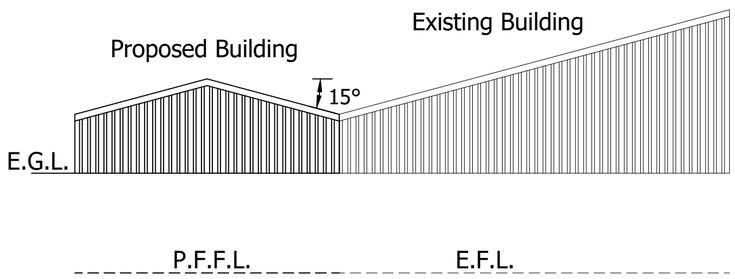

North East Gable Elevation

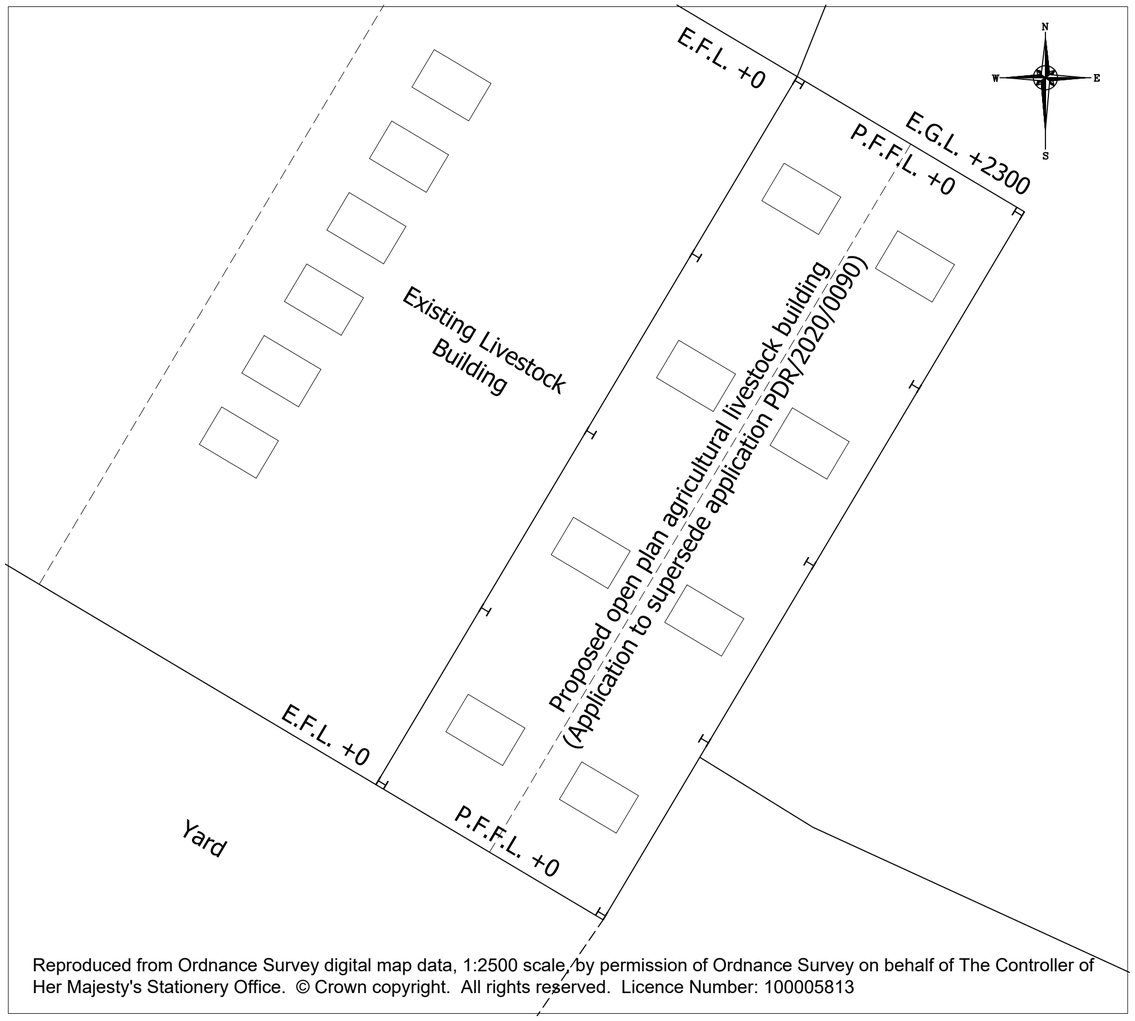

Reproduced from Ordnance Survey digital map data, 1:2500 scale, by permission of Ordnance Survey on behalf of The Controller of Her Majesty's Stationery Office. © Crown copyright. All rights reserved. Licence Number: 100005813

Roof sheeting to be Natural coloured fibre cement sheeting including an open protected type ridge.

Vertical cladding to be treated Yorkshire boarding.

Below cladding to be pre-stressed concrete panels.

The South West Gable Elevation will incorporate a pair of hinged doors.

Building to be dug into existing ground level as shown.

All dimensions are stated in mm

BAGSHAWS
Land · Property · Livestock

Vine House, Ashbourne, Derbyshire. DE6 1AE
Telephone: 01335 342201 opt:2
www.bagshaws.com

Applicant:	K I & E I Matkin Ltd Lane Head Farm, Alderwasley Belper. DE56 2RF		
Proposal:	Proposed Agricultural Building At Tinkerley Farm, Tinkerley Lane, Kirk Ireton. DE6 3LF		
Scales:	1:100 @ A2	Detail:	Elevation Details
Date:	18th October 2022	Drawing No.	14562-012