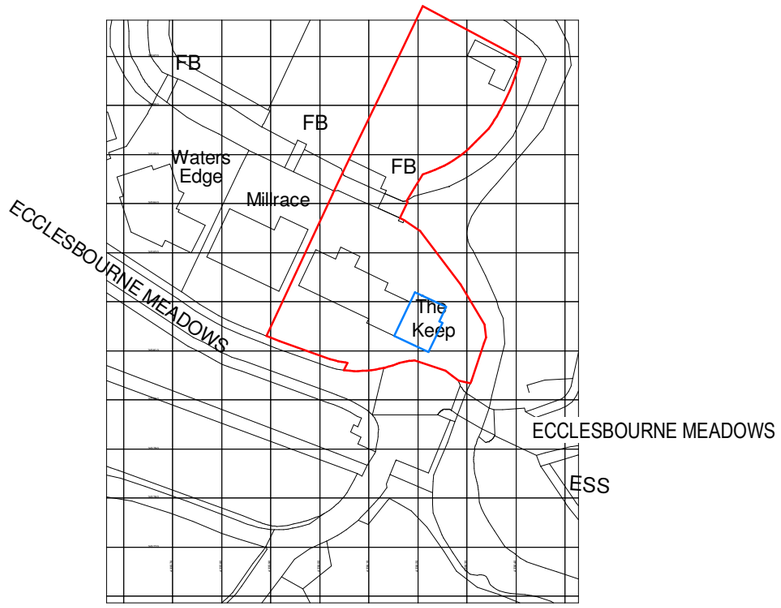


Ordnance Survey, (c) Crown Copyright 2022. All rights reserved. Licence number 100022432

## 1 Site Location Plan

1 : 1250

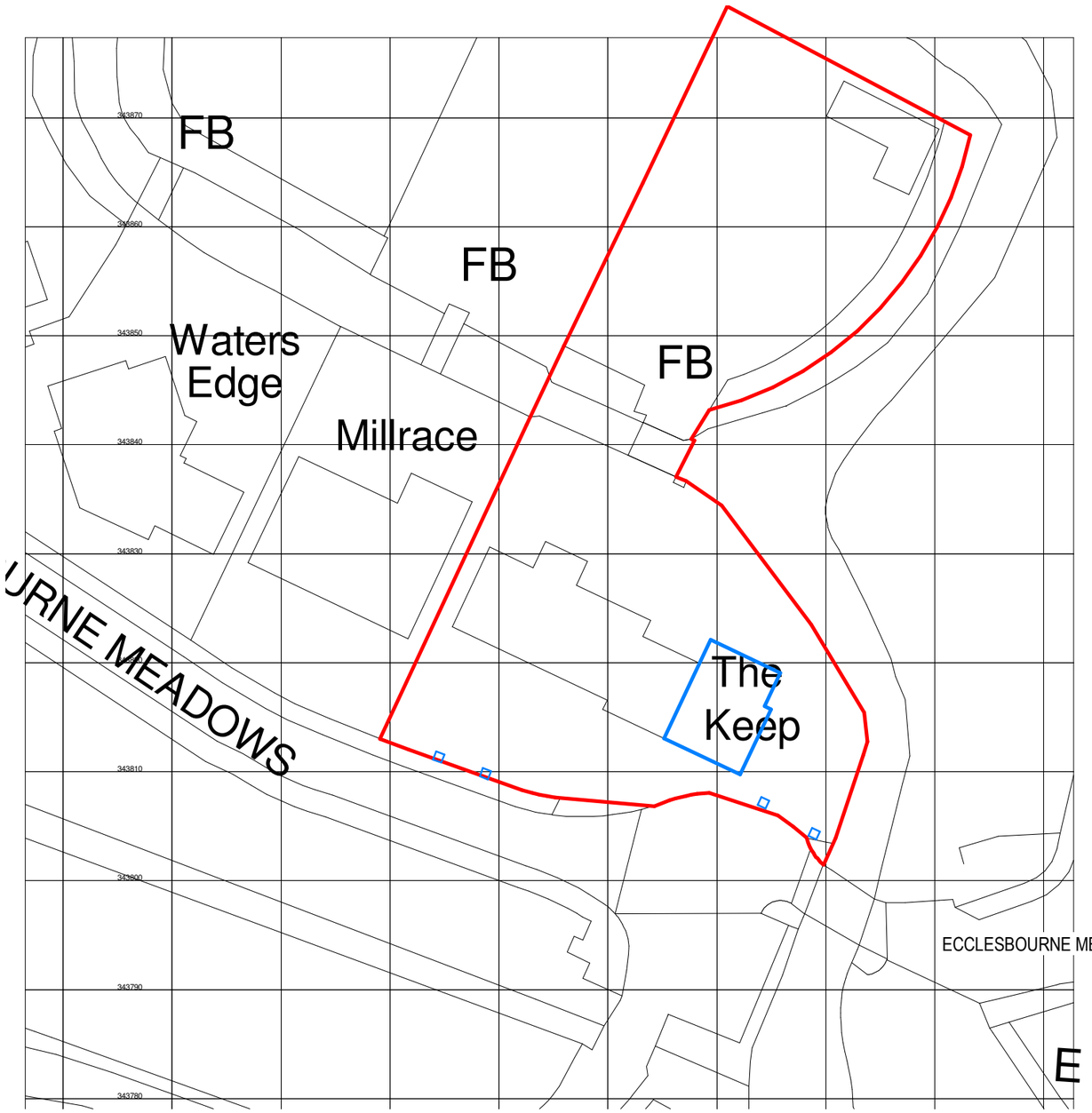


## 2 Block Plan

1 : 500

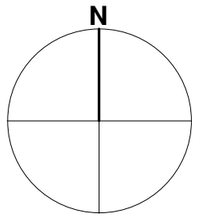


Denotes Site Boundary

Denotes Proposed

Do not scale from this drawing.
Dimensions to be site checked by Contractor working only from grid and figured dimensions and cross checked with all other relevant drawings.
Any discrepencies to be reported to the Architect prior to construction.
The title, copyright and information in this document is the property of Morrison Design Ltd, Chartered Architects.

ISO 9001 Registered Firm

PLANNING SUBMISSION

Job Title.
Ecclesbourne Reach

Client.
A & C Sharpe

Drawing No.
100

Drawn: JJ

Checked by: NC

Drawing Title.
Site Location Plan

Job No.
5077

Revision

Scale @ A3:
As indicated

Date:
10.10.22

| Revision | Description | Date |
|---|---|---|

MORRISON DESIGN
CHARTERED ARCHITECTS
Morrison Design Ltd, St Alkmunds House, 103 Belper Road, Derby DE1 3ES
T 01332 363355 E architect@morrisondesign.co.uk W morrisondesign.co.uk