SCALE 1 : 50
SCALE 1 : 1

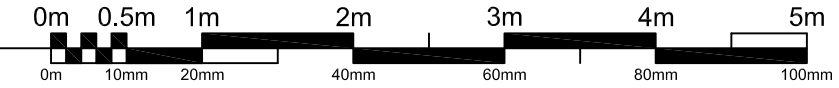


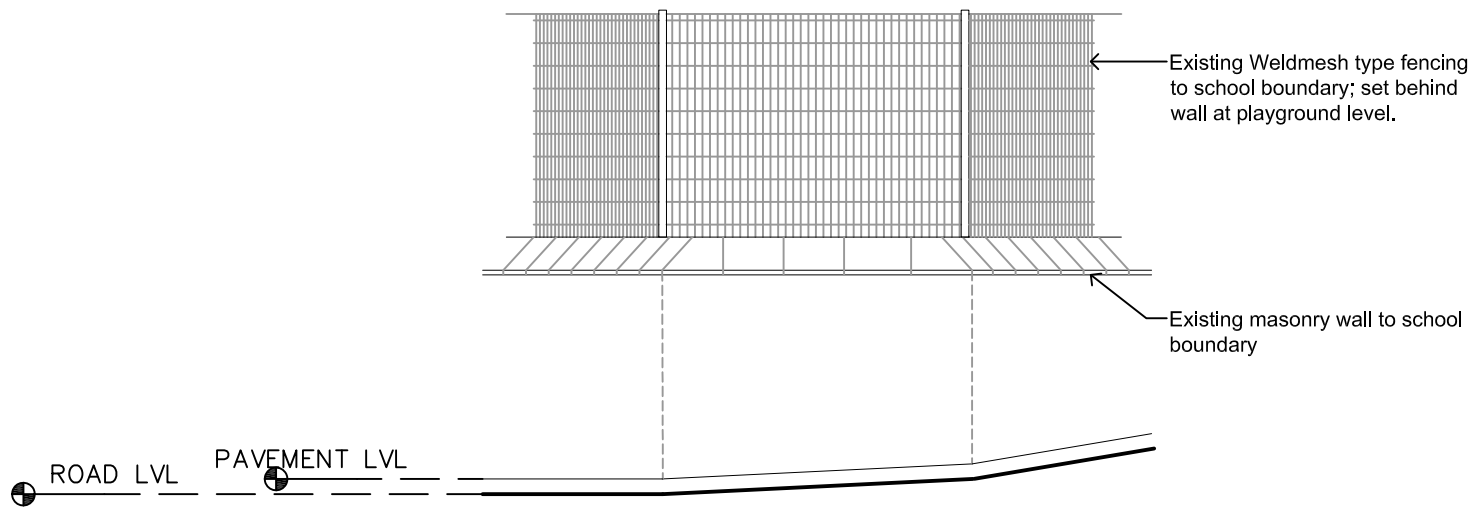


Existing Elevation:
B-IB-06 Long Row School.
Scale 1:50

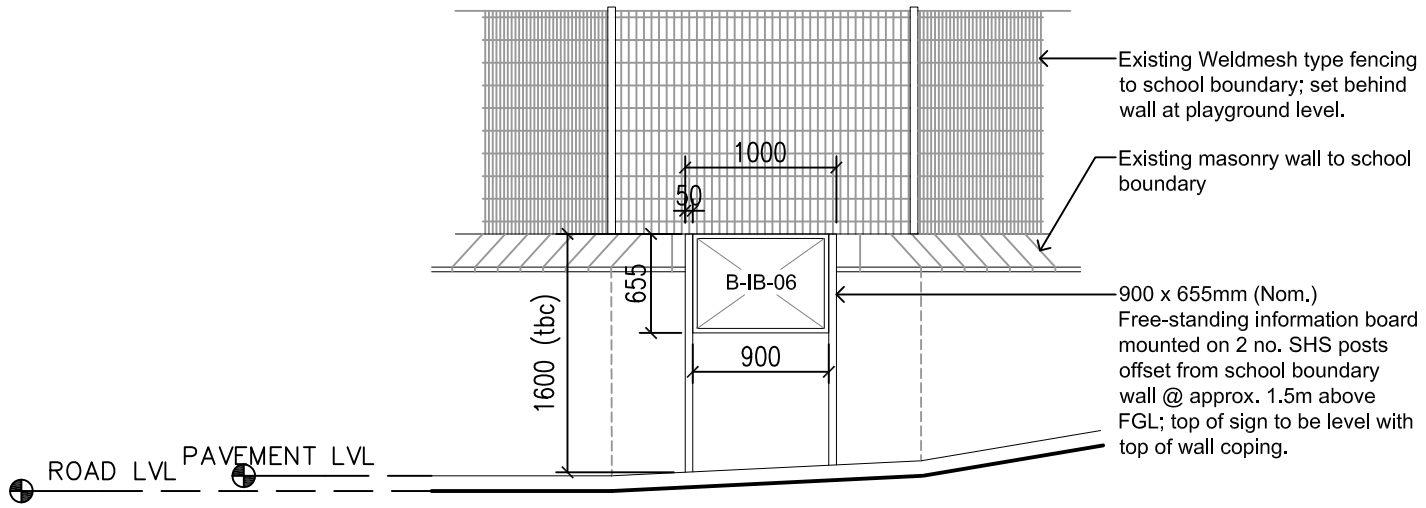


Proposed Elevation:
B-IB-06 Long Row School.
Scale 1:50

**Do not scale**

Use only written dimensions. All dimensions must be verified prior to the works being put into hand and any discrepancies reported to the originator

**HEALTH & SAFETY INFORMATION**
(Refer to Pre-Tender CDM Documentation)

| Rev. | Details of Revision | Date | Initial |
|---|---|---|---|

**Derbyshire County Council**
**Corporate Property**
**Director of Property:-**
David Massingham
Chatsworth Hall, Matlock, DE4 3FW
Tel. (01629) 580000
Fax. (01629) 536266

Partner Details

Project
DVMWHS Great Places Scheme - Wayfinding Proposals

UPRN Number
NA

Drawing Number: B-IB06-02
Revision:

Title
Proposed & Existing Elevations Long Row

| Scale | Drawn | Checked |
|---|---|---|
| 1:50 | AG | AG |
| Original Size: A3 | Date: 04.11.2022 | Date: 04.11.2022 |

Status: For Planning

INVESTOR IN PEOPLE

This map is reproduced from the Ordnance Survey material with the permission of Ordnance Survey on behalf of the controller of Her Majesty's Stationary Office. © Crown Copyright. Unauthorised reproduction infringes Crown Copyright and may lead to prosecution or civil proceedings.100023251 2012
© Derbyshire County Council Copyright: Reproduction in whole or part by any means is prohibited without the prior written permission of the Director of Corporate Resources