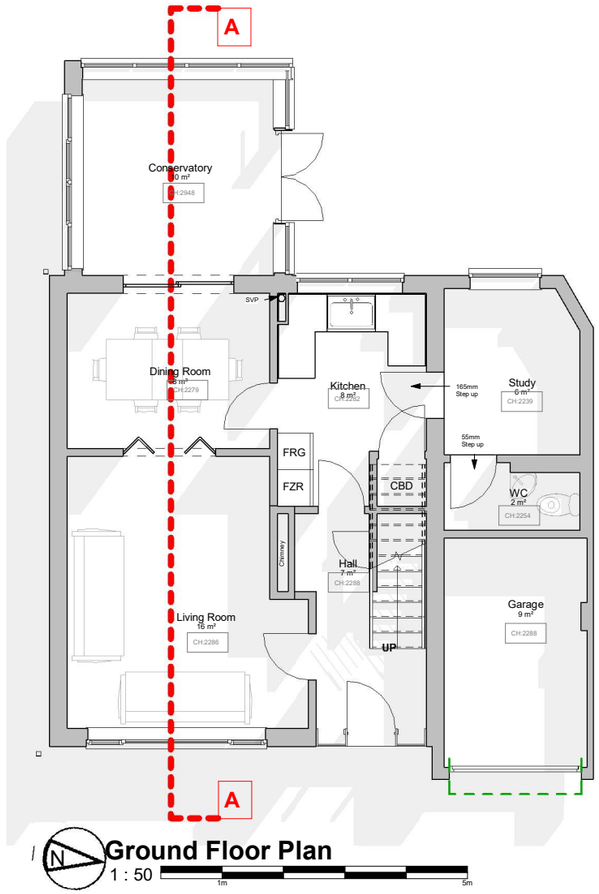

Ground Floor Plan
1 : 50

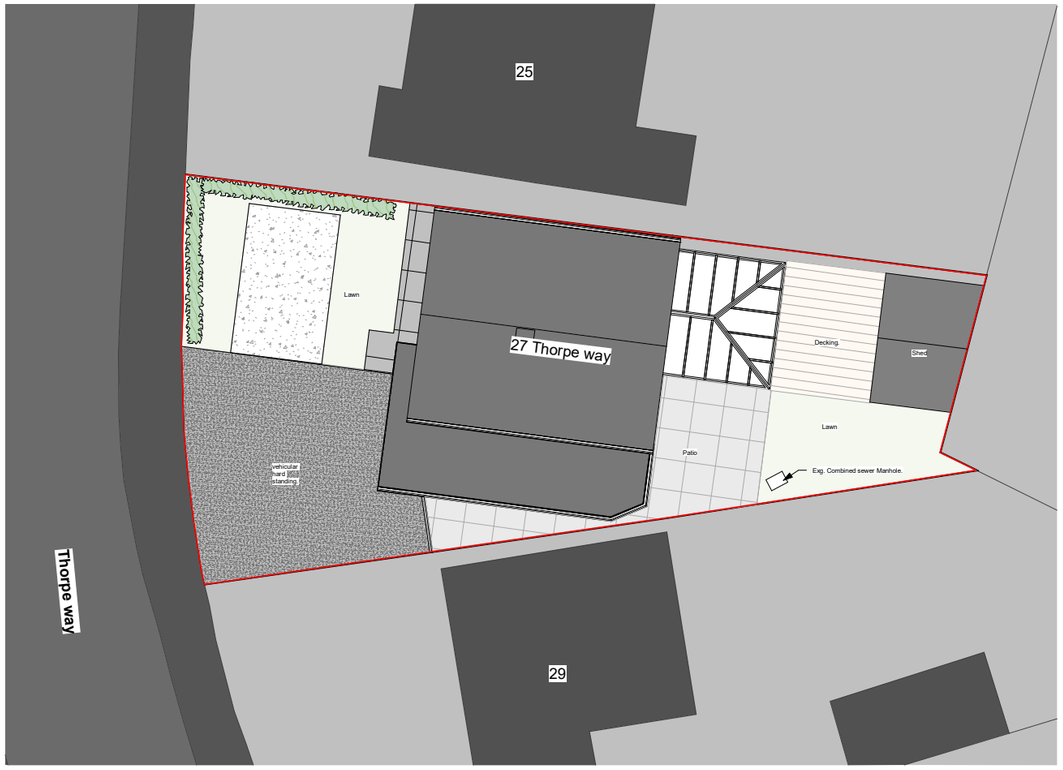

Site Plan
1 : 100

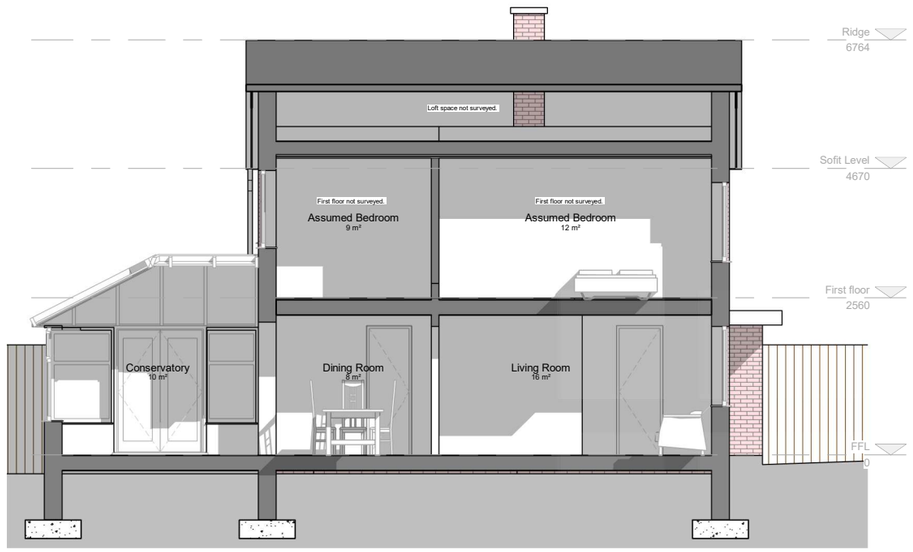

Section A-A
1 : 50



North Elevation
1 : 100



East elevation
1 : 100



South Elevation
1 : 100



West Elevation
1 : 100

Notes:

The Designs and all information given in the drawing are copyright of MK 1 Architecture and may not be used, amended, copied or reproduced for any purpose.

The drawing is to be used soley for the intended purpose. The Author accepts no liability or responsibility for any errors or ommisions arising throughout misuse.

Contractors must check all dimensions on site; Only figured dimensions are to be worked from. Take site dimensions for all fabrication work and refer all discrepancies for clarification or instruction before works are carried out.

DO NOT SCALE OF THIS DRAWING



Location Plan
1 : 1250

Rev	Description	Date

MK 1 Architecture
1 Moorside Lane
Holbrook
DE56 0TW
Tel: 07946576793

PROJECT

27 Thorpe Way, Belper, DE56 1GB

TITLE

Plans, Elevations and Section as Exg.

CLIENT

Mr and Mrs Naylor

DRAWN BY	CHECKED BY	DATE
JSM	SJB	19/07/2022

SCALE (@ A1)	PROJECT NUMBER
As indicated	NTU-JSM-004

DRAWING NUMBER	REV
MK 22 05 A100	A

10/08/2022 11:04:54