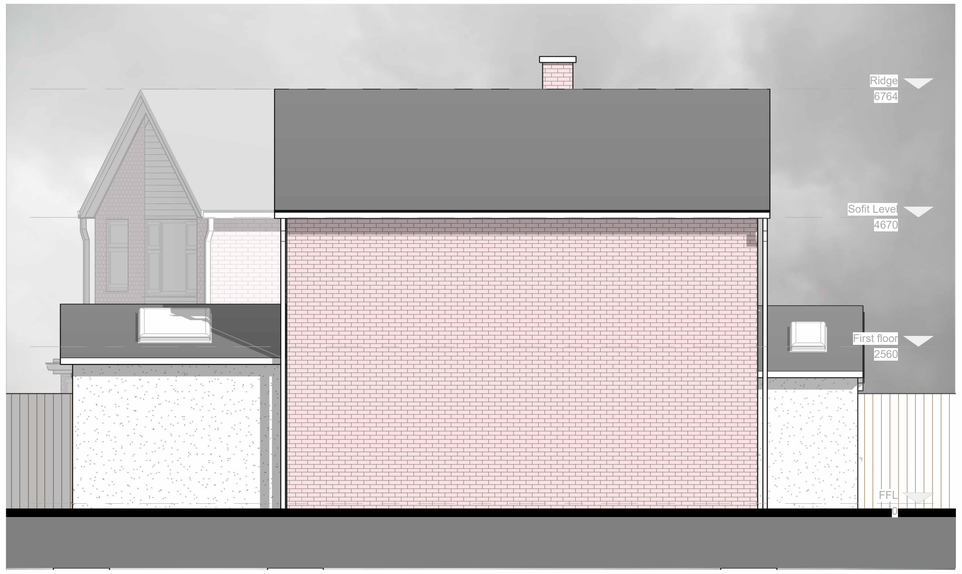

Proposed North Elevation

1 : 50 (1m – 5m)

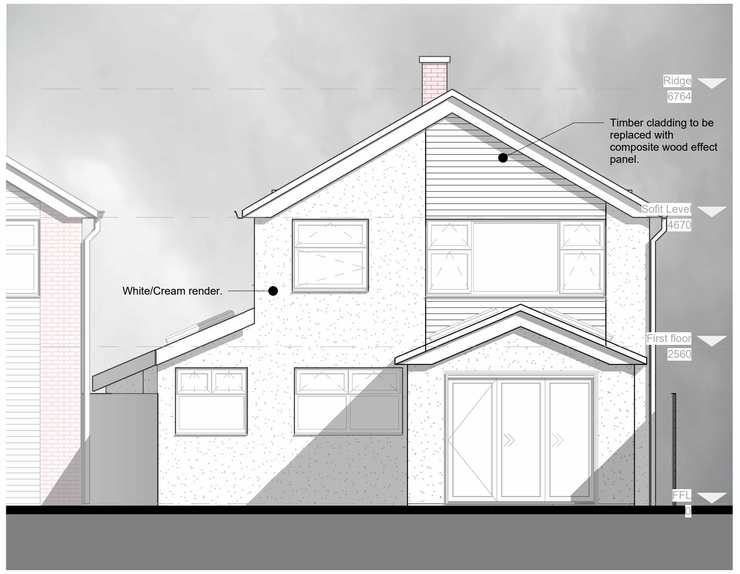

Proposed East Elevation

1 : 50 (1m – 5m)

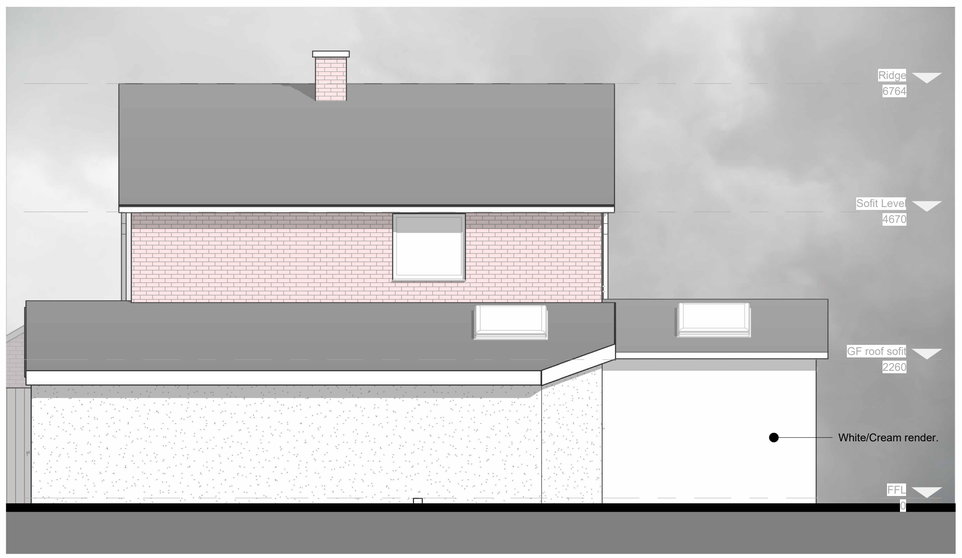

Proposed South Elevation

1 : 50 (1m – 5m)



Proposed West Elevation

1 : 50 (1m – 5m)

Notes:

The Designs and all information given in the drawing are copyright of MK 1 Architecture and may not be used, amended, copied or reproduced for any purpose.

The drawing is to be used soley for the intended purpose. The Author accepts no liability or responsibility for any errors or ommisions arising throughout misuse.

Contractors must check all dimensions on site; Only figured dimensions are to be worked from. Take site dimensions for all fabrication work and refer all discrepancies for clarification or instruction before works are carried out.

DO NOT SCALE OF THIS DRAWING

PLANNING

Rev	Description	Date

MK 1 Architecture
1 Moorside Lane
Holbrook
DE56 0TW
Tel: 07946576793

PROJECT

27 Thorpe Way, Belper, DE56 1GB

TITLE

Proposed Elevations

CLIENT

Mr and Mrs Naylor

DRAWN BY	CHECKED BY	DATE
Author	Checker	11/09/22

SCALE (@ A1)	PROJECT NUMBER
1 : 50	NTU-JSM-004

DRAWING NUMBER	REV
MK 22 05 A102	

22/11/2022 18:01:09