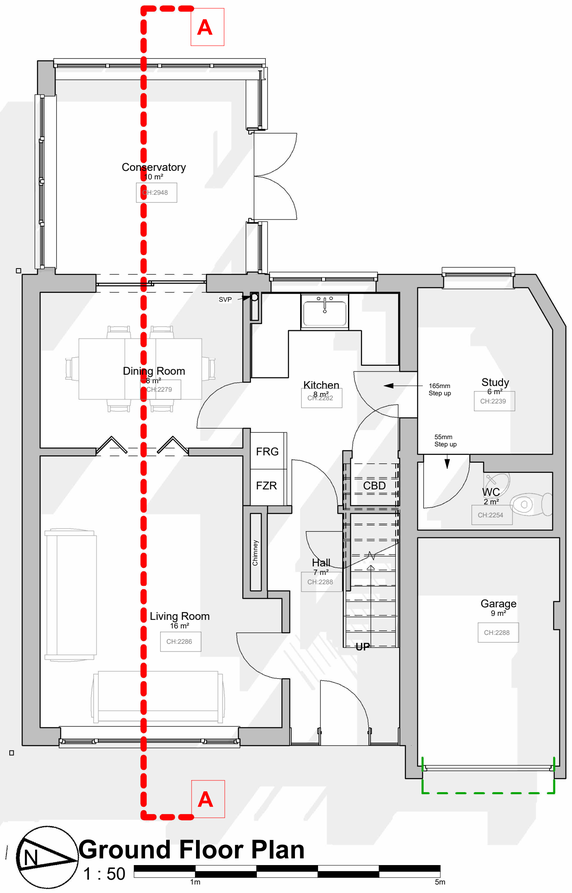


## Ground Floor Plan
1 : 50




## Site Plan
1 : 100




## Section A-A
1 : 50




## North Elevation
1 : 100




## East elevation
1 : 100

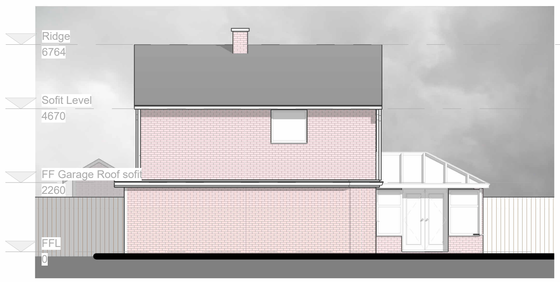


## South Elevation
1 : 100

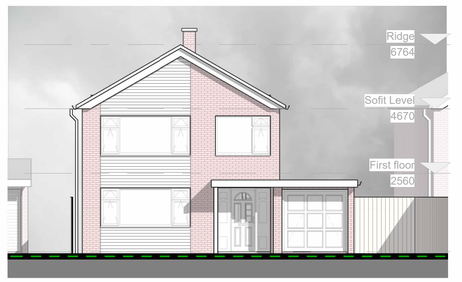


## West Elevation
1 : 100

# Notes:

The Designs and all information given in the drawing are copyright of MK 1 Architecture and may not be used, amended, copied or reproduced for any purpose.

The drawing is to be used soley for the intended purpose. The Author accepts no liability or responsibility for any errors or ommisions arising throughout misuse.

Contractors must check all dimensions on site; Only figured dimensions are to be worked from. Take site dimensions for all fabrication work and refer all discrepancies for clarification or instruction before works are carried out.

DO NOT SCALE OF THIS DRAWING




## Location Plan
1 : 1250

25m 125m

| Rev | Description | Date |
|---|---|---|
| | | |
| | | |
| | | |
| | | |

MK 1 Architecture
1 Moorside Lane
Holbrook
DE56 0TW
Tel: 07946576793

PROJECT

27 Thorpe Way, Belper, DE56 1GB

TITLE

Plans, Elevations and Section as Exg.

CLIENT

Mr and Mrs Naylor

| DRAWN BY | CHECKED BY | DATE |
|---|---|---|
| JSM | SJB | 19/07/2022 |

| SCALE (@ A1) | PROJECT NUMBER |
|---|---|
| As indicated | NTU-JSM-004 |

| DRAWING NUMBER | REV |
|---|---|
| MK 22 05 A100 | A |

23/11/2022 22:23:52