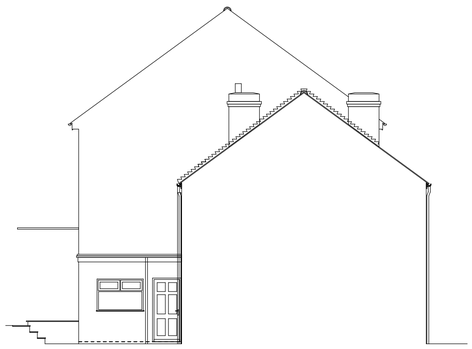

existing side elevation 1:100



existing front elevation 1:100

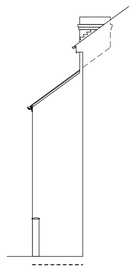

existing
side elevation
1:100

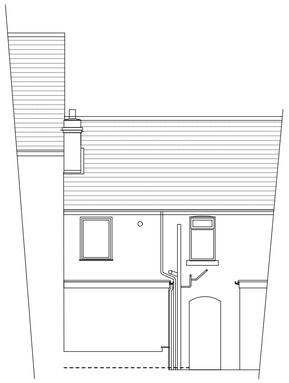

existing rear elevation 1:100

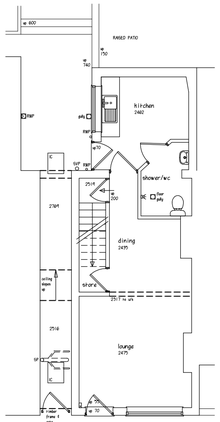

existing ground floor plan

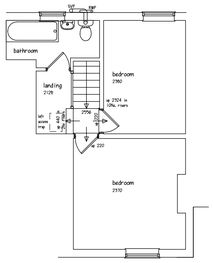

existing first floor plan

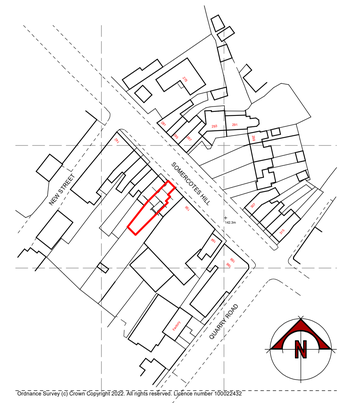

Ordnance Survey (c) Crown Copyright 2022. All rights reserved. Licence number 100022432

site location plan 1:1250

0m 20m 50m



block plan
1:500

0m 20m 50m

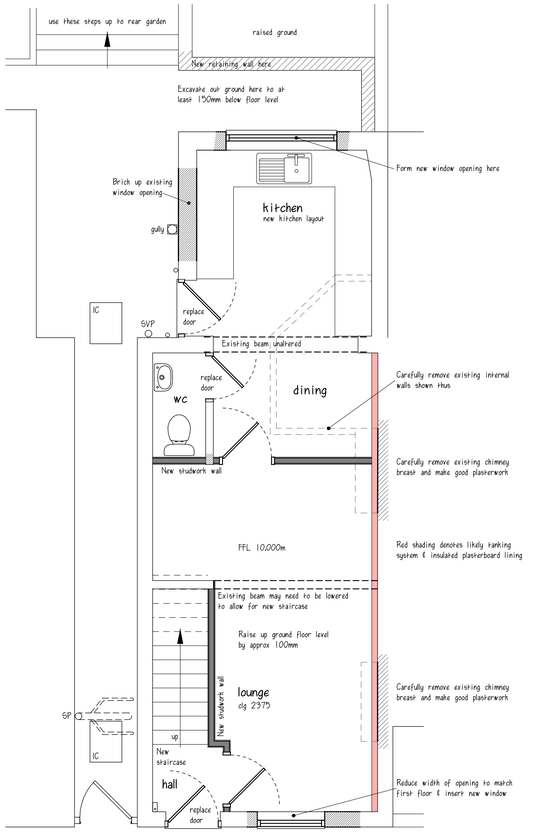

proposed ground floor plan 1:50

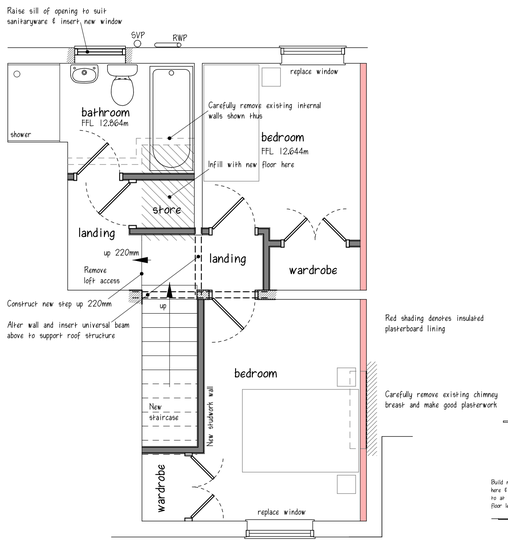

proposed first floor plan 1:50

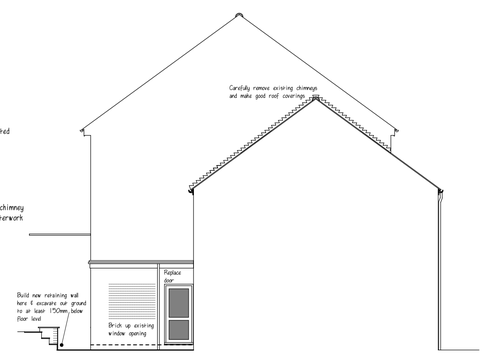

proposed side elevation 1:100

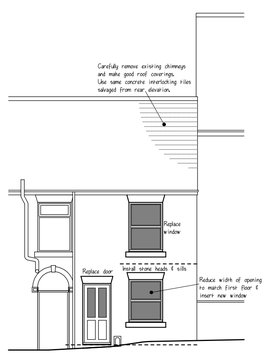

proposed front elevation 1:100

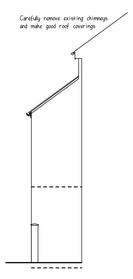

proposed
side elevation
1:100

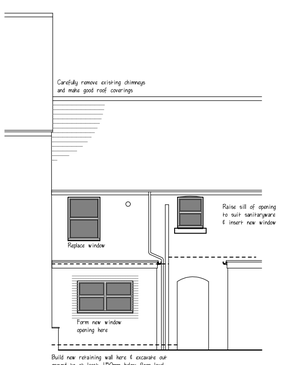

proposed rear elevation 1:100

A	Red lines added to site plans	04/12/22
	REVISIONS	DATE

CLIENT CEH CONTRACTORS LIMITED

ADDRESS 152 SOMERCOTES HILL
SOMERCOTES - ALFRETON

PROJECT PROPOSED WINDOW ALTERATIONS, REMOVAL of CHIMNEYS, and INTERNAL ALTERATIONS

DRAWING SURVEY AS EXISTING, SCHEME DESIGN, & PRODUCTION DRAWING

SCALE 1:50 / 1:100 / 1:500 / 1:1250 at A1

DATE NOVEMBER 2022

DWG No. PA/22-028 SK 81 01 A

PILKINGTON ARCHITECTURE
29A STRETTEA LANE
HIGHAM
ALFRETON
DERBYSHIRE
DE55 6EJ
Tel : 01773 843333
jon@pilkington-architecture.co.uk

This drawing is copyright.
Contractors must check all dimensions on site, working only from grid & figure dimensions.
Discrepancies must be reported to the designer before work is done.