

1 Proposed Fence - Elevations
1 : 100

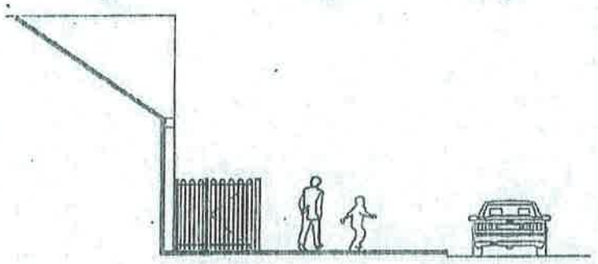

2 Proposed Side Elevation - Pedestrian Gate
1 : 100



3 Proposed Vehicular Gate
1 : 100

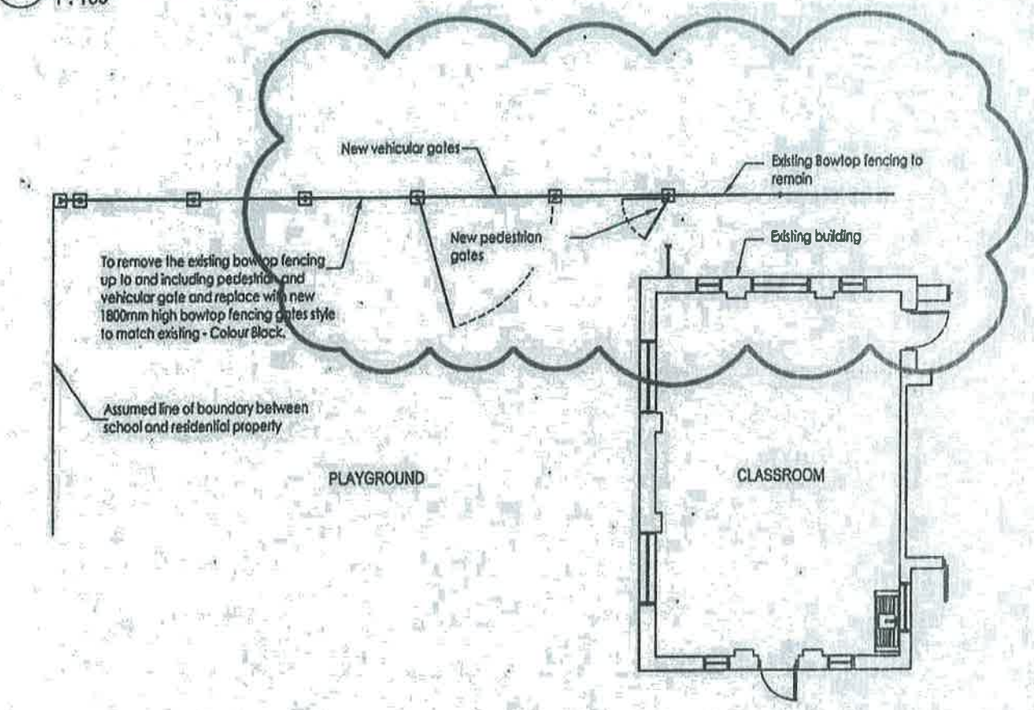

4 Proposed Plan
1 : 100

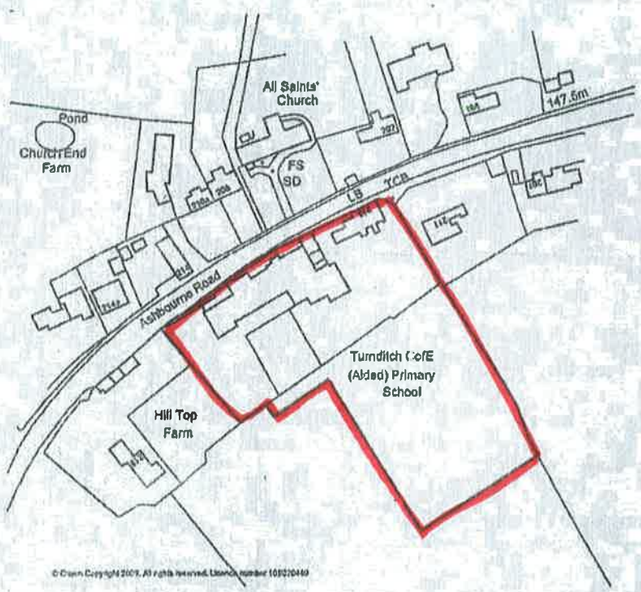

5 Location Plan
1 : 1250

DO NOT SCALE FROM THIS DRAWING
EXCEPT FOR PLANNING PURPOSES ONLY
Copyright reserved

This drawing is issued for the sole & exclusive use of the named recipient. Distribution to any third party is on the strict understanding that no liability is accepted by YMD Boon Ltd for any discrepancies, errors or omissions that may be present & no guarantee is offered as to the accuracy of information shown.
All dimensions to be checked on site & any discrepancies found shall be brought to the attention of YMD Boon Ltd prior to commencement of any building works.

THIS DRAWING IS TO BE READ IN COLOUR PRINT

CDM - RESIDUAL RISKS
The following are considered to be significant risks relevant to this drawing, which could not be fully mitigated or removed through design. Further possible control measures have been identified within the Design Risk Assessments which may help to mitigate these and other identified risks further during the construction / maintenance process.

Rev.	Description	Date	Drawn	Chk'd
A	Side Elevation Added	21-10-22	RDS	

PLANNING

ymd boon Architects & Construction Consultants
6b Anson House, Cambers Point Business Park, Market Harborough, LE16 9HW
Ground Floor, Lodey House, Tollie Road, Nottingham, NG2 1RT
Oak House Business Centre, Waterside South, Lincoln, LN5 7FB

Client
TURNDITCH PRIMARY SCHOOL BELPER

Project
PROPOSED BOUNDARY FENCING

Scale	Date	Drawn
1:100 @ A3	OCT 22	RDS

Drawing File: PROPOSED PLAN / ELEVATIONS
Checked:
Drawing Number: J####-30
Revision: A