Notes:

1. All boundaries, dimensions and levels are to be checked on site before construction and Any discrepancies are to be reported.
2. Partial Service: Any discrepancies with site or other information is to be reported and direction or approval is to be sought before the implementation of the detail.
3. Block and site plans are reproduced under license from the Ordnance Survey.
4. Do not scale this drawing.
5. For the purpose of coordination, all relevant parties must check this information prior to implementation and report any discrepancies.
6. Information given on this drawing regarding the position of any services are given for your assistance and guidance only. Where the works approach the position of services it will be necessary to use locating apparatus of hand excavated trial holes to locate them.

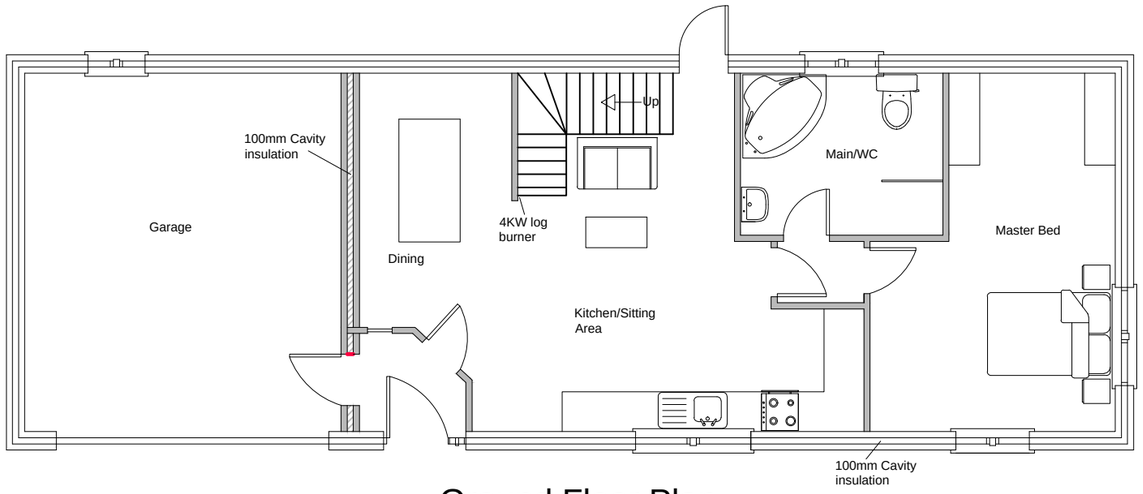

Ground Floor Plan

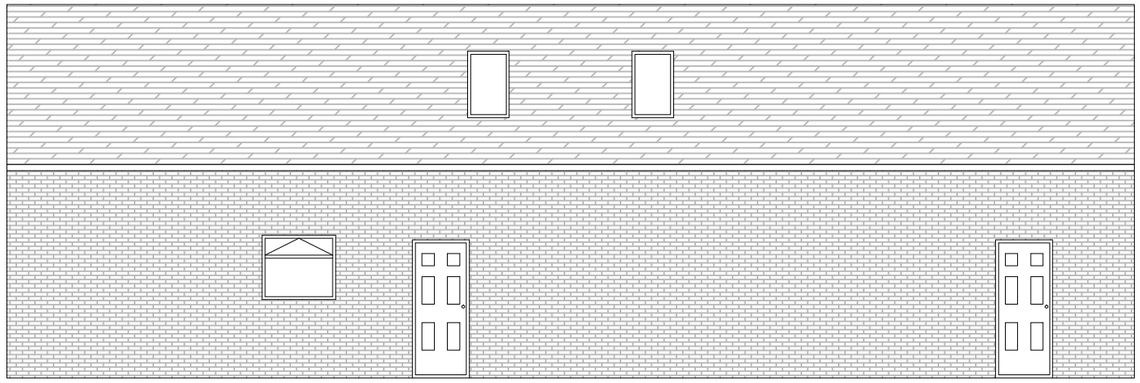

Rear Elevation

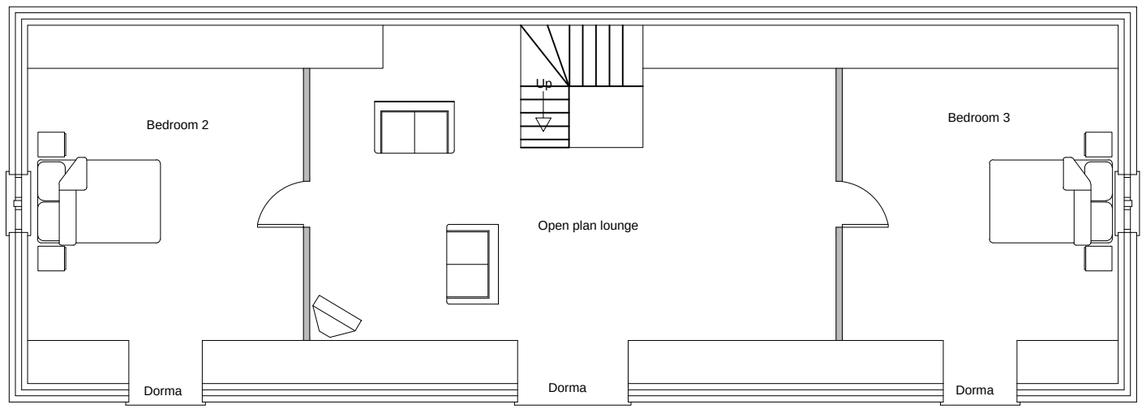

First Floor Plan

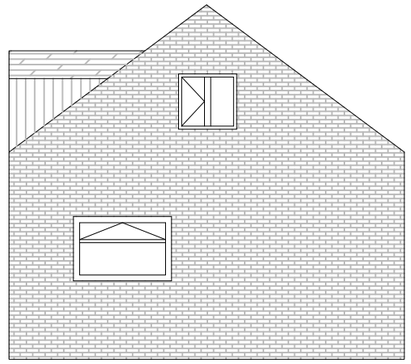

Existing Side Elevation

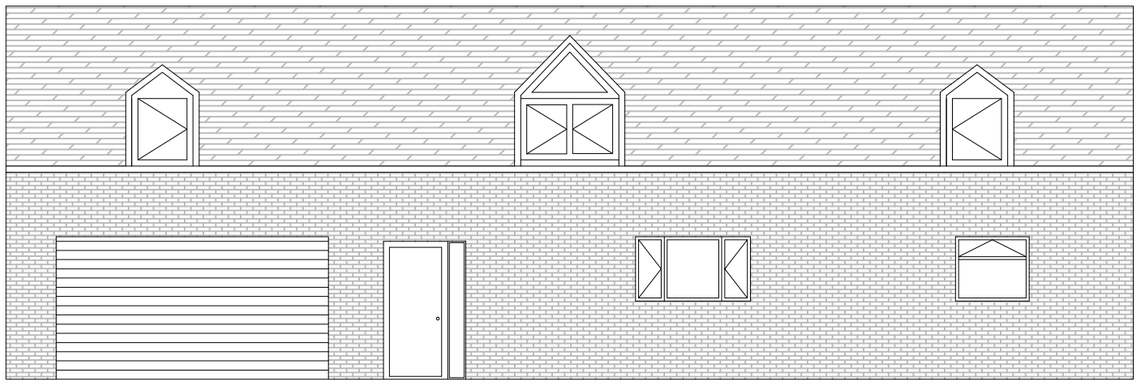

Front Elevation

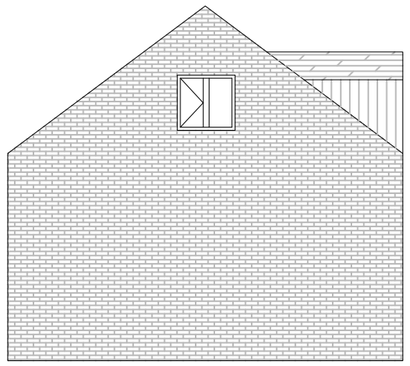

Existing Side Elevation

Rev. No	Date	Revision	Drawn by

Client

Mr Oliver Yorston

Bowmaker Barn
Aldercar Lane
Langley Mill NG16 4HJ

Project

Proposed 2 Storey Extension

Drawing

Existing Plans & Elevations

Cattermole Contractors Ltd

Market Place
Codnor
Derbyshire
DE5 9QA
Tele:- 01773 743905
Fax:- 01773 570004

Scale	Date Drawn	Drawn by	Checked by
1/100	24/01/2023	D.H	P.C

DRAWING NUMBER:	Job No	Reg No	Rev No	Status
	03/23	01		I

I Status for Information / for Construction

CAD File Name: