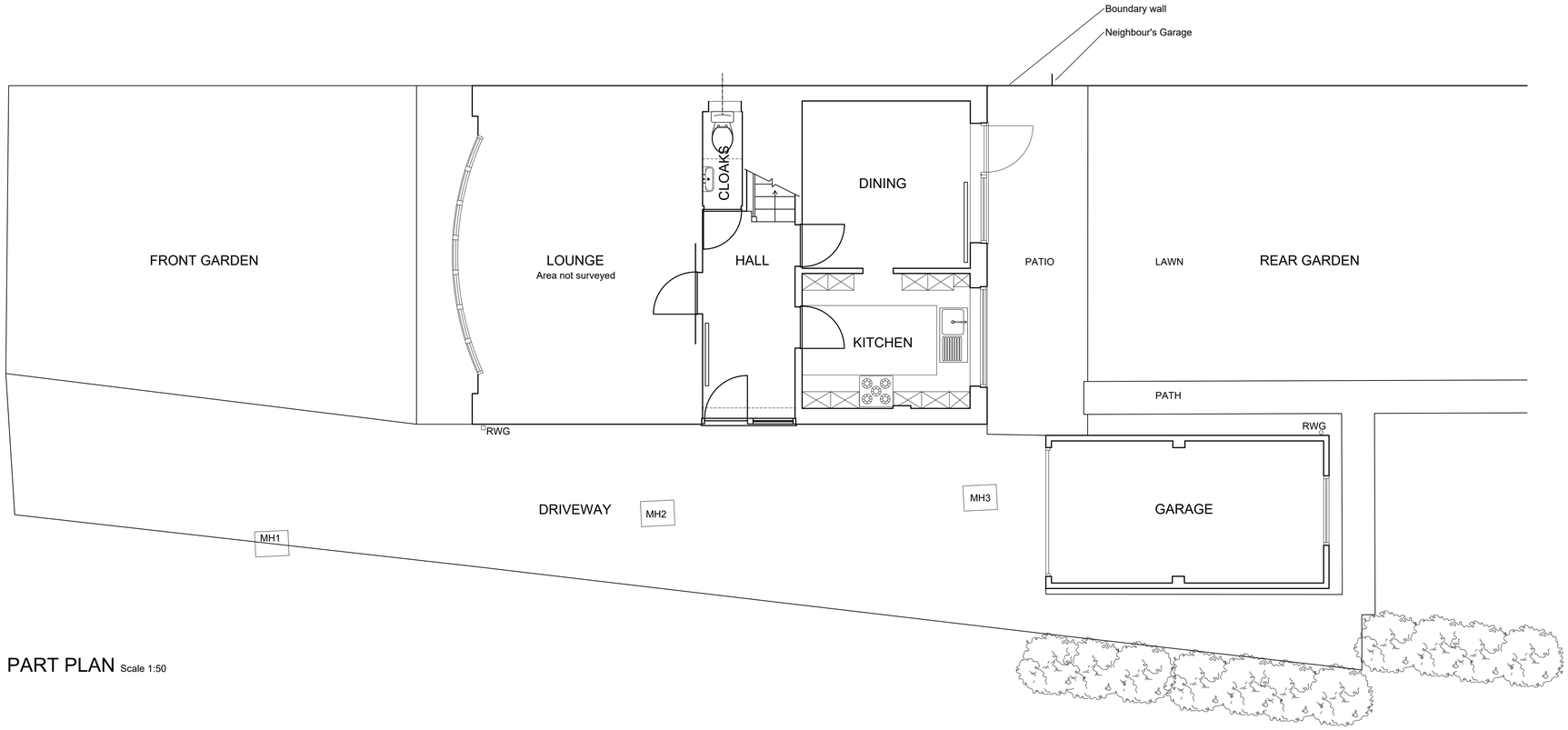

PART PLAN Scale 1:50

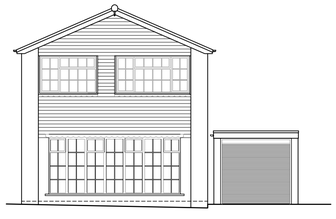

WEST ELEVATION Scale 1:100

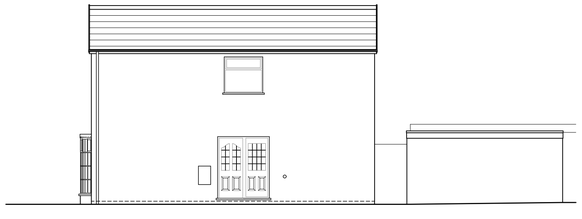

SOUTH ELEVATION Scale 1:100



EAST ELEVATION Scale 1:100

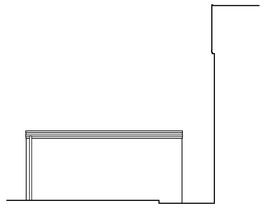

NORTH ELEVATION Scale 1:100

0 1000 2000 3000 4000 5000

General Notes:

1 All finishes disturbed and all damage caused resulting from the works is to be made good.

2 This drawing is to be read in conjunction with Drawing Nos issued with the prefix 1286/ and any specification of materials and works together with any accompanying schedules that may be issued.

3 Inform the Architects of all untoward findings or discrepancies.

4 Written dimensions are to be taken in preference to scaled. All dimensions are to be confirmed on site prior to commencement of the works. Do not scale from these drawings. If in doubt ask.

5 Where Architects approval is required the Architects confirm that a minimum of 1 week notice must be given for inspection.

6 Where possible the Architects have undertaken not to specify deleterious materials.

7 This drawing is copyright ©. Smith and Roper retain copyright of this drawing and other project documents under the Copyright Designs and Patents Act 1988 with all rights reserved excepting that Smith and Roper hereby grant license to the client named below for the use of such drawings and documents in matters relating only to the project stated below. Under no circumstances may this drawing or associated documents be copied in whole or in part or used elsewhere without the express permission of Smith and Roper.

Key:

Revision Notes:

SMITH AND ROPER
ARCHITECTS AND SURVEYORS
Established 1959
Buxton Road, Bakewell, Derbyshire, DE45 1BZ
TEL: 01629 812722 FAX: 01629 814390
65-67 Church Street, Sutton in Ashfield, NG17 1FE
TEL: 01623 706222 www.smithandroper.com

Project Title:

16 WESTBURY GARDENS
BELPER
MR & MRS G ALDERMAN

Drawing Title:

SURVEY DRAWING
PART PLAN AND
ELEVATIONS AS EXISTING

Drawn/Check: **NLR / RIS**	
First Issue: **FEBRUARY 2023**	RIBA Stage: **1**
Current Issue: **FEBRUARY 2023**	Scale: **1:100 at A1**
Drawing Number: **1286 / 001**	Revision: *****