

Front Elevation

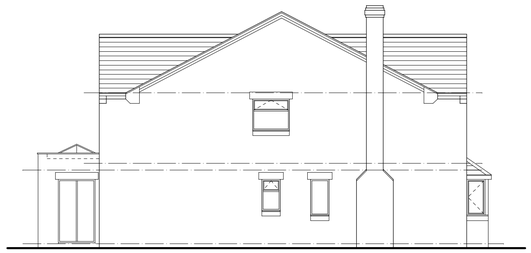

Side Elevation



Rear Elevation

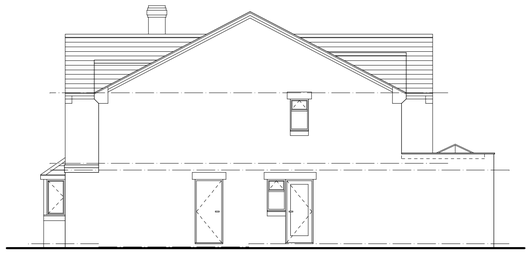

Side Elevation

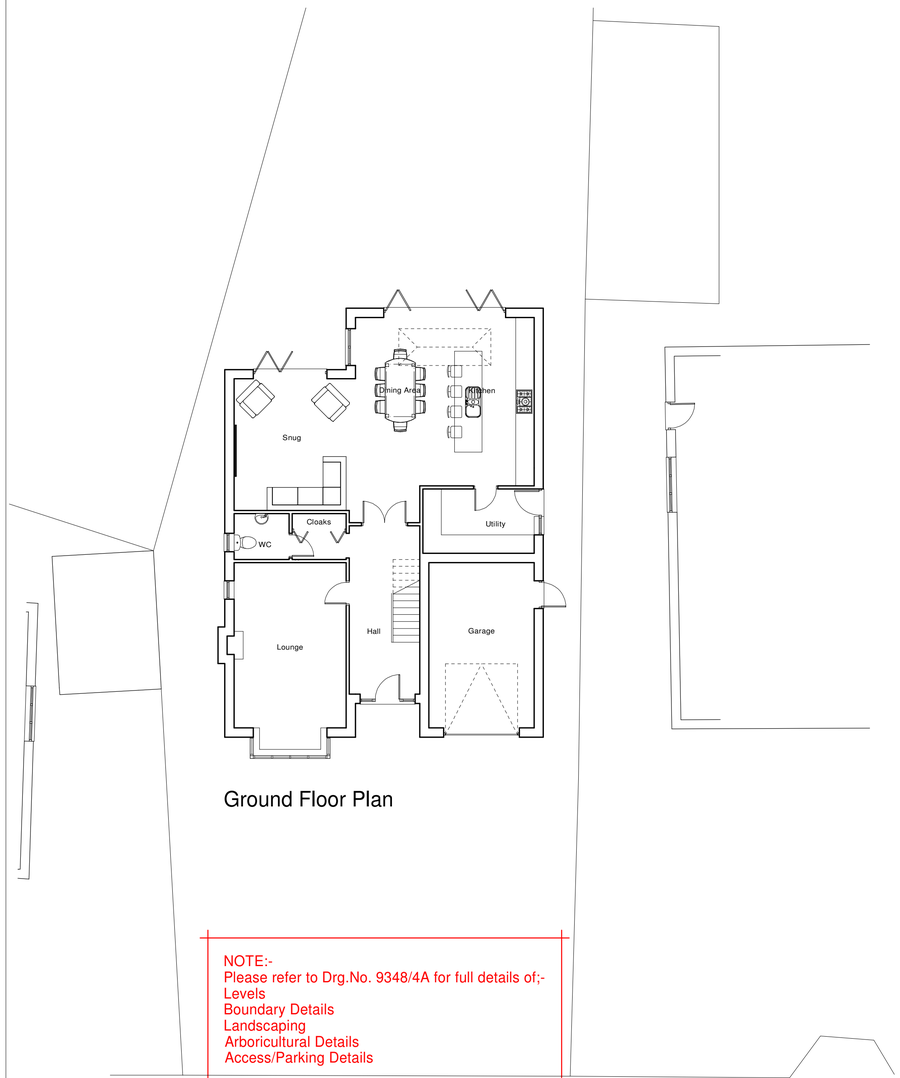

Ground Floor Plan

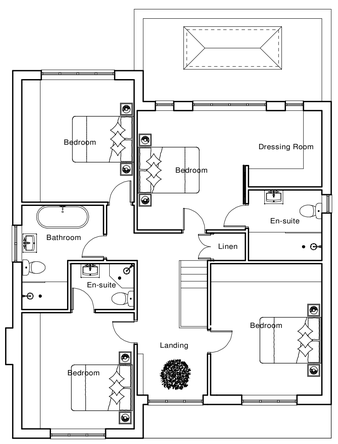

First Floor Plan

NOTE:-
Please refer to Drg.No. 9348/4A for full details of;-
Levels
Boundary Details
Landscaping
Arboricultural Details
Access/Parking Details

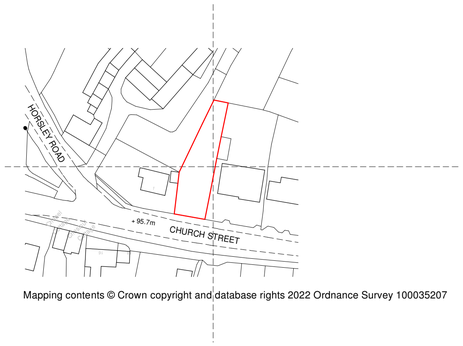

Mapping contents © Crown copyright and database rights 2022 Ordnance Survey 100035207

Location Plan 1:1250

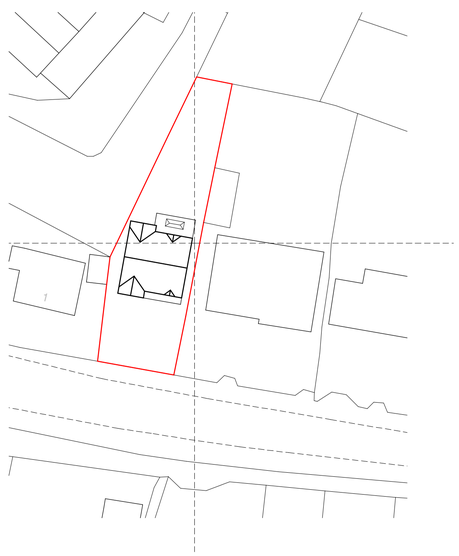

Block Plan 1:500

N

NOTES:
All dimensions must be checked on site and not scaled from this drawing, any discrepancies to be reported.

In general, dimensions shown (mm) are between structural elements (brickwork/studding) and exclude for dry-linings, plaster, internal finishes, floor coverings etc unless stated otherwise.

This drawing is to be read in conjunction with all other relevant drawings, documents and calculations.

B	Mar 2023	Revised to LPA req.
A	Feb 2023	Revised to LPA req.
	Date	Revisions

©copyright
Approvals granted by the local authority related only to permission under the Town and Country Planning act and/or the Building Regulations currently in force. The client shall be responsible for ensuring that this drawing does not contravene any other legislation relating to the property i.e. title deeds, covenants, land ownership etc.

The client shall be responsible for discharging their duty under the Party Wall Act 1996.

Any deviation from the approved plans and notes must be approved in writing as an amendment by the Local Authority Planning Officer/Building Inspector.

The position of any site boundaries indicated is approximate and the client shall be responsible for confirming the legal position of all relevant boundaries. The client shall agree all boundary issues with the neighbouring property owner prior to commencement.

The builder/client is responsible for confirming the existing drainage layout prior to commencement and the client should enter into a Building Over Agreement with the Undertaker should one be deemed to be required.

Client
Mr and Mrs Shooter

Job Title
Proposed New Dwelling
Land Adjacent to Abbey Farm
Church Street
Horsley
Derbyshire

As previously approved under
AVA/2014/0449 but with amendments
to Floor Plans and Elevations

Drawing Title
Proposed

Scale
1:100 @ A1

Date
Aug 2022

Drawn by
-

Drg No.
0422/2210 - 1

Rev.
B