This drawing is copyright of A&I Designs Ltd and must not be copied or reporduced in part or whole, without express permission of A&I Designs Ltd.

Do not scale from drawings unless by agreement with A&I Designs. Check all dimensions on site prior to commencing the works.

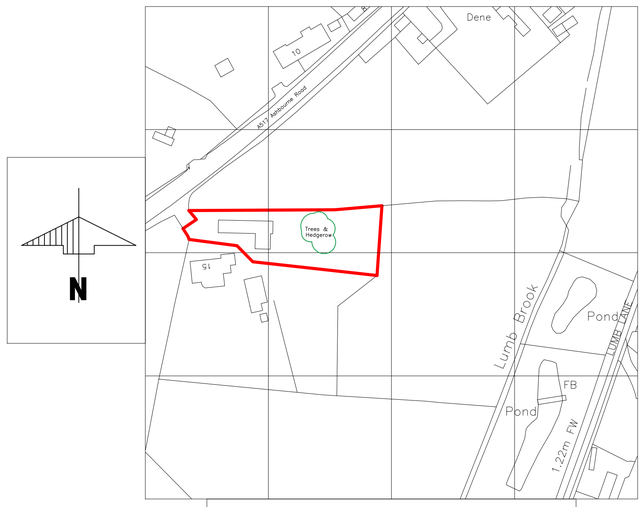

EXISTING OS PLAN (1:1250)

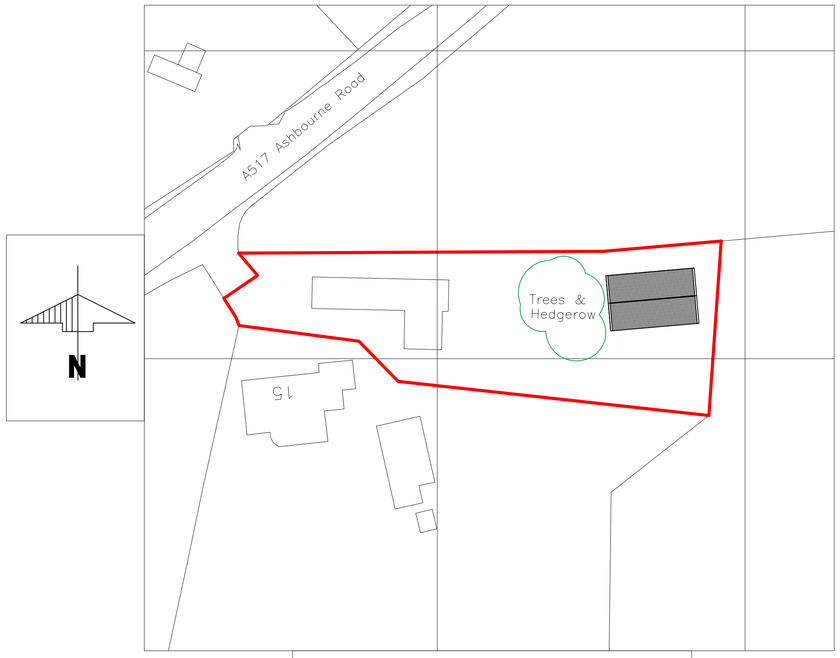

EXISTING BLOCK PLAN (1:500)

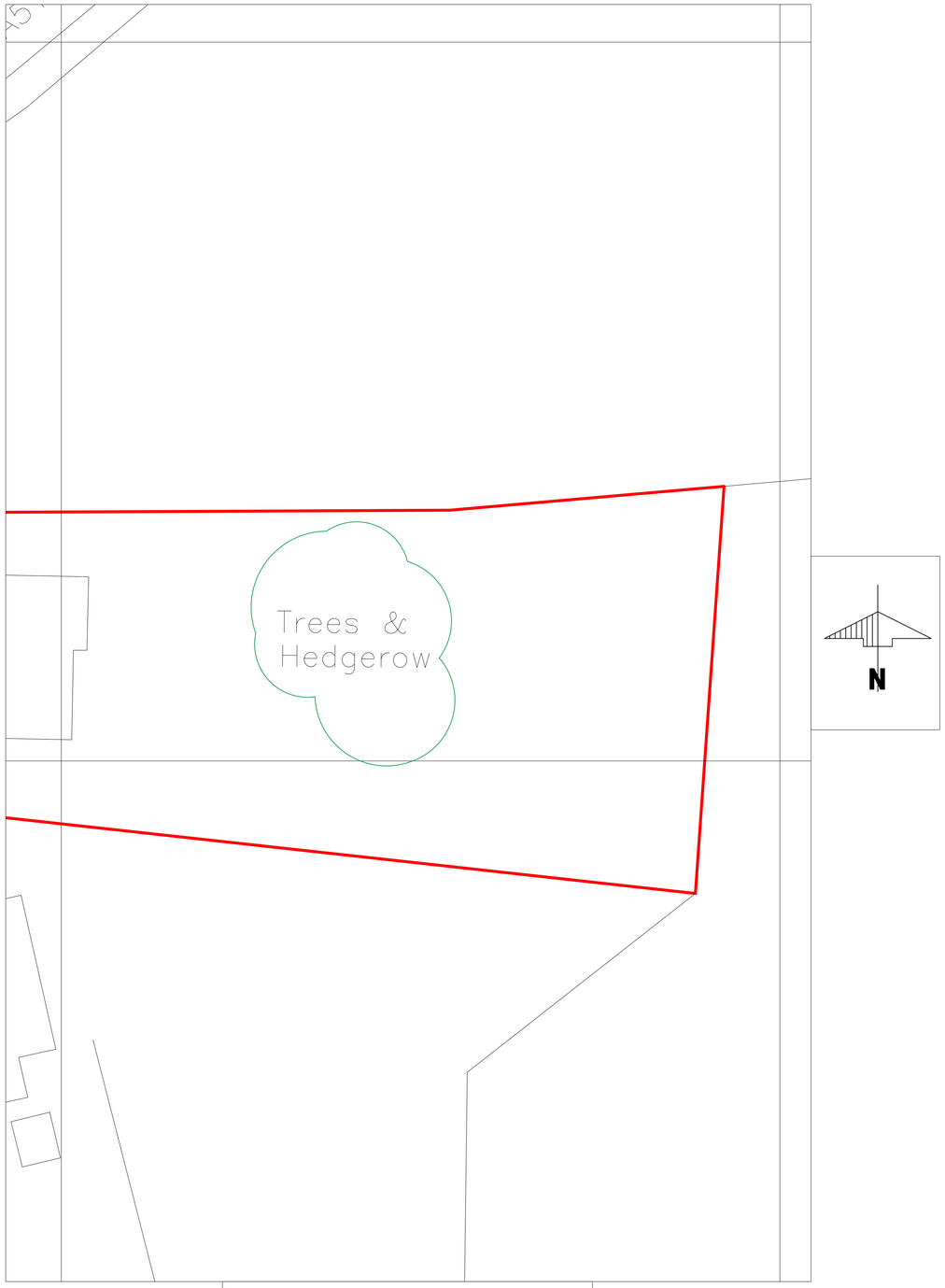

EXISTING SITE PLAN (1:200)

Produced on 10 March 2023 from the Ordnance Survey National Geographic Database and incorporating surveyed revision available at this date.
This map shows the area bounded by 432886 347491,433086 347491,433086 347691,432886 347691,432886 347491
Crown copyright and database rights 2023 OS 100054135. Supplied by copla ltd trading as UKPlanningMaps.com a licensed Ordnance Survey partner (OS 100054135).
Data licence expires 10 March 2024. Unique plan reference: v4d//919884/1241589

REV.	AMENDMENTS:	DRN.	CHK.	APP.	DATE:
B	Drawing updated to planners comments	RGG			10 Mar 23
A	Road name added at planners request	RGG			9 Mar 23

STATUS: FOR PLANNING

DRAWN BY:	CHECKED BY:	APPROVED BY:	SCALE:
RGG			1:50 @ A1
DATE: 20 Feb 23	DATE:	DATE:	

ORIGINAL DRAWING SIZE 841 x 594 (A1)

A&I DESIGNS
Property Design & Planning
12 West Lawn, Findern, Derbyshire, DE65 6BB
07999 748 532
a.i.designs@outlook.com

CLIENT: Mr Chapman

PROJECT: Blackbrook Farm, Blackbrook, Derbyshire, DE56 2LD

DRAWING TITLE: Existing OS, Site & Block Plans

DRAWING NUMBER: 2245-002 B