0 1 2 5 10



Front Elevation

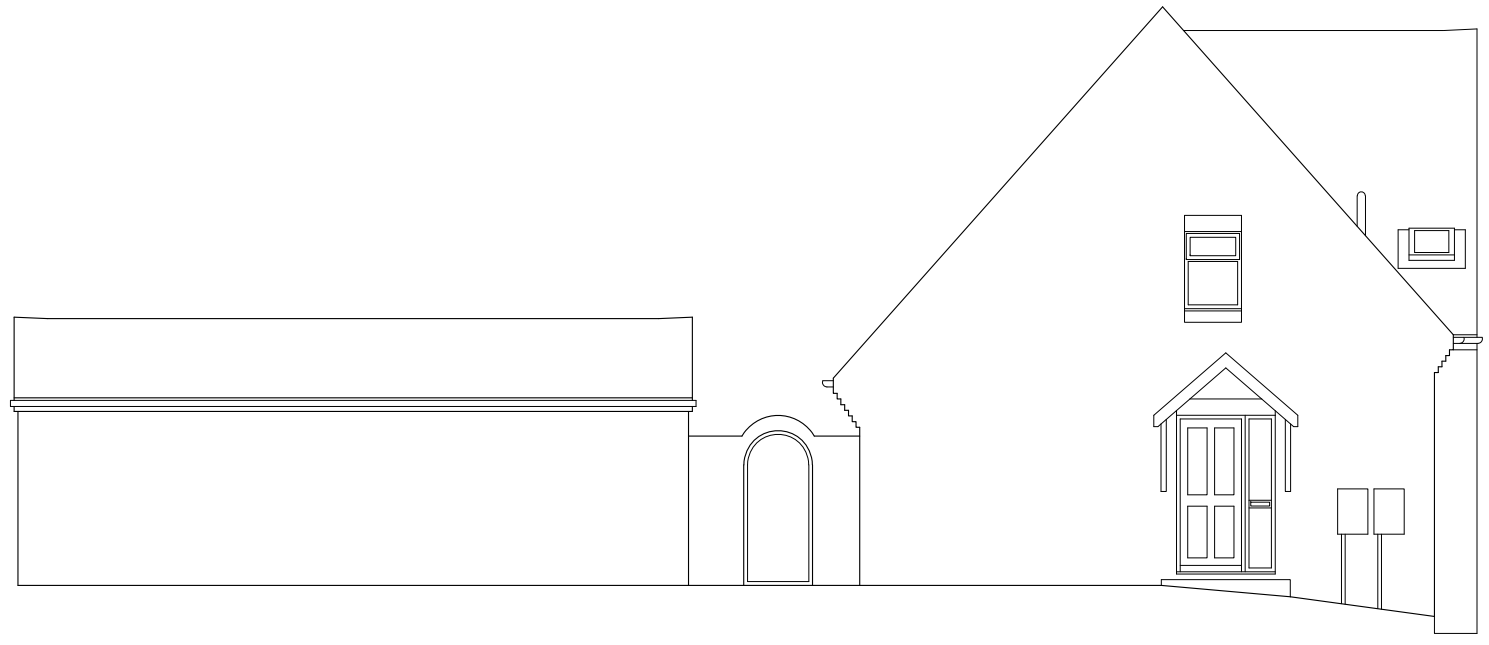

Side Elevation A-A

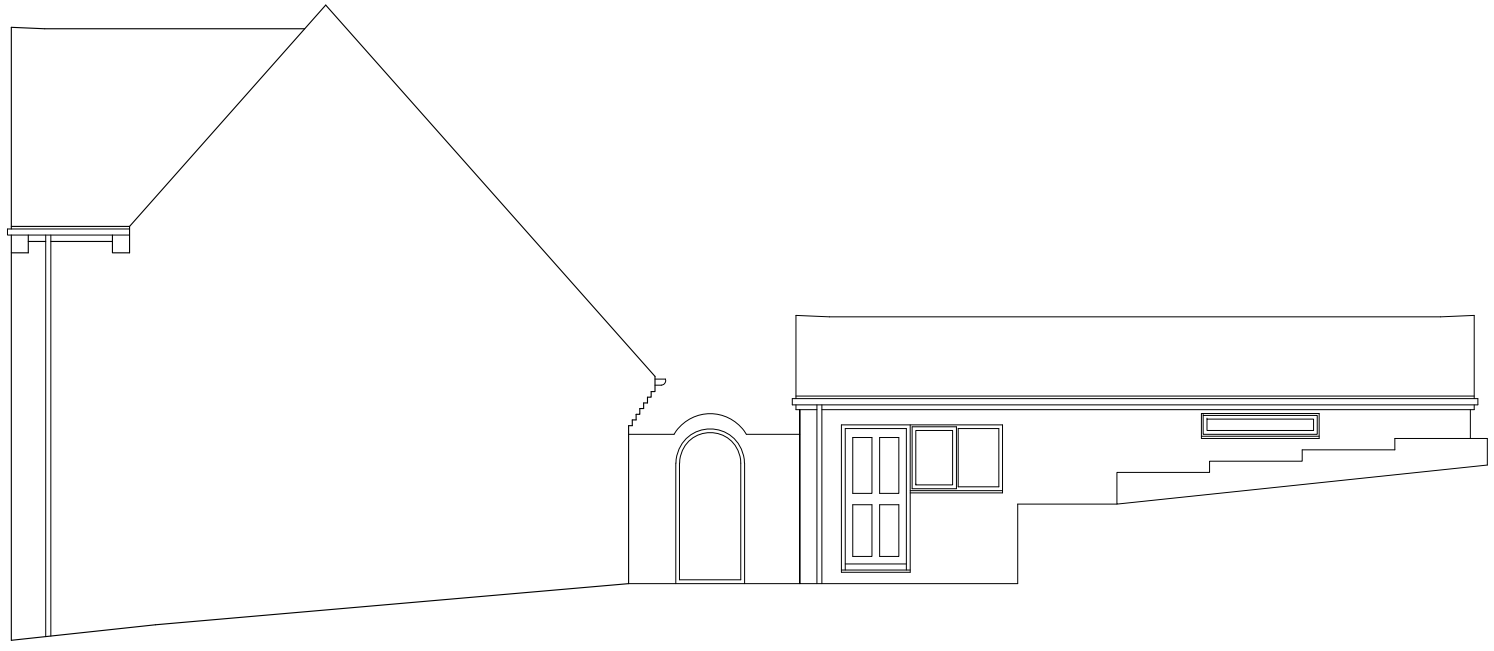

Side Elevation B-B



Rear Elevation

Rev	Date	Reason	By	Checked By

Notes
1. Do not scale from this drawing. All dimensions are in millimetres.
2. All dimensions to be verified by the contractor on site prior to any commencement of work. Report any errors, omissions or discrepancies to MTB Architecture immediately.
3. This drawing is to be read in conjunction with all relevant contract documents.
4. MTB Architecture Limited retain copyright of this drawing, it may not be copied, altered or reproduced in any way with their written authority. © MTB Architecture Limited
5. This drawing maybe issued in an editable digital CAD format issued to enable the recipient to prepare their own drawings for which they are solely responsible. It is based on background information current at time of issue. MTB Architecture accepts no liability for either: any such alterations and/or additions to the background information by others: or any other changes made by others to the architectural content of the background information itself which occur after it is issued by MTB Architecture.

Project
42 Johnson Drive, Heanor, DE75 7SU

Client
Ms Gailey

Drawing Title
Existing Elevations

Scale	Project Number	Drawing Number	Rev
1:100 @ A3	0029	P_002	
Status	**Date**	**Drawn By**	**Checked By**
For Planning	February '23	MB	MB

01908 506 707
info@mtbarchitecture.co.uk
www.mtbarchitecture.co.uk

Suite 20
Milton Keynes Business Centre
Linford Wood, Milton Keynes
MK14 6GD

MTB Architecture