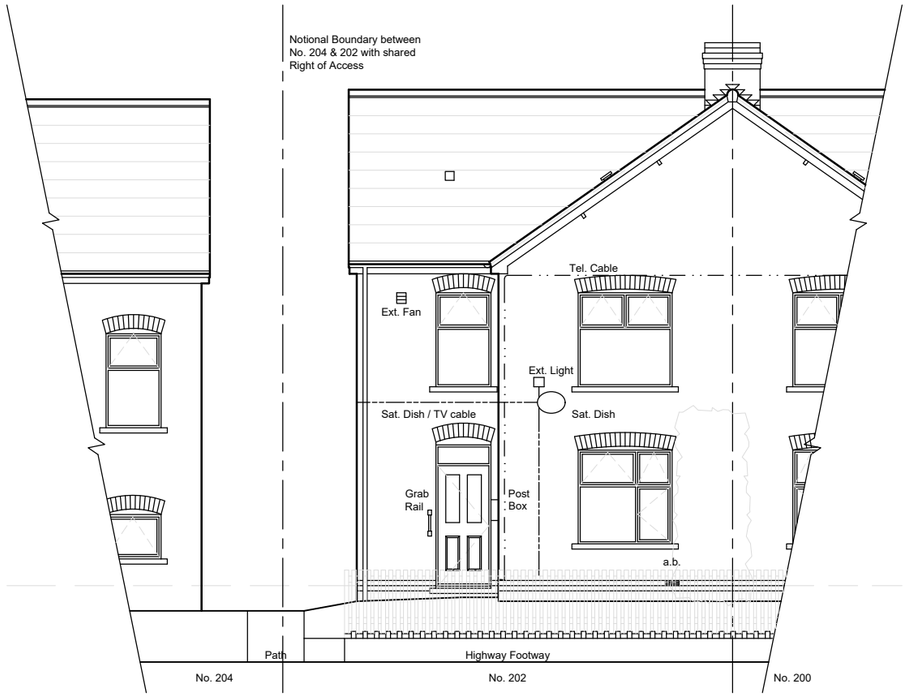

Front Elevation to Loscoe Denby Lane (south)

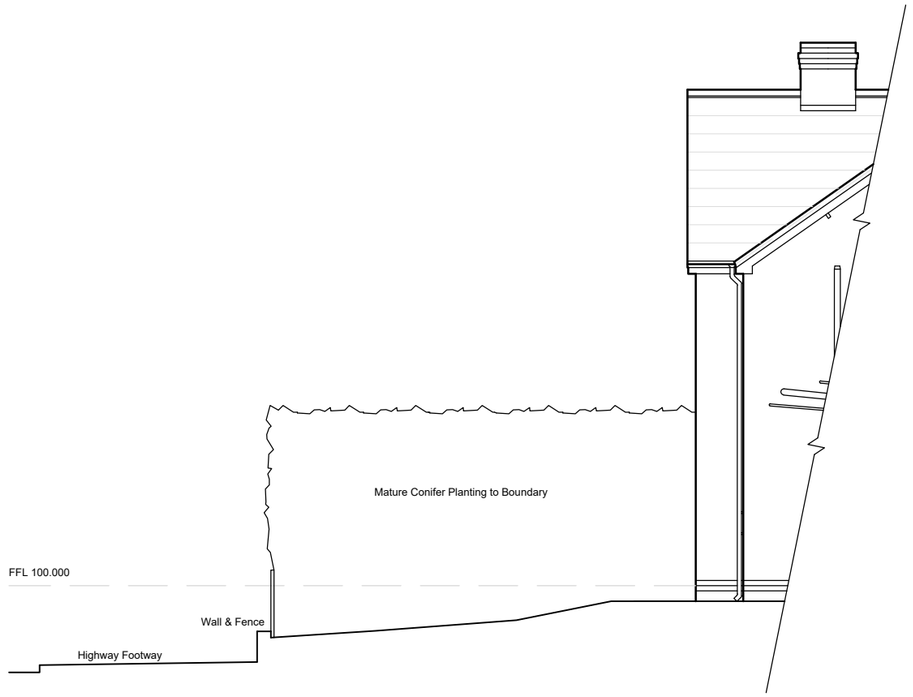

Partial Side Elevation from No. 200 (east)

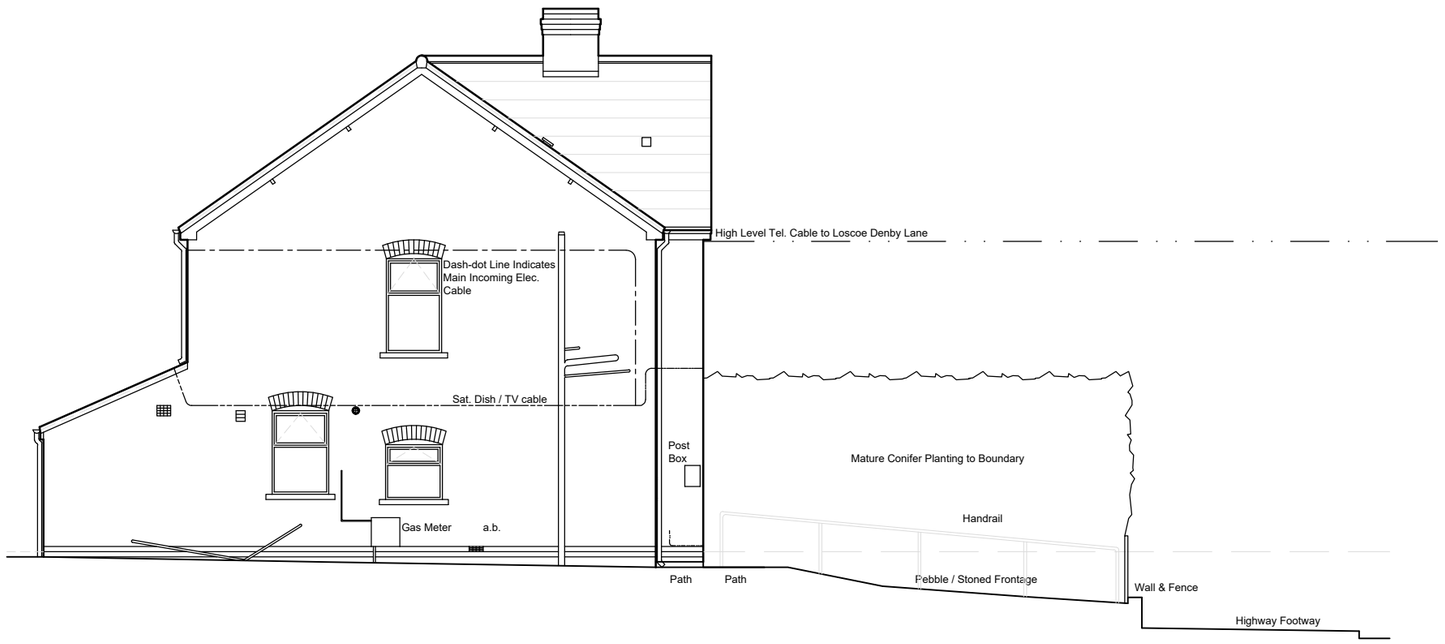

Side Elevation Facing No. 204 (west)

E X I S T I N G

© Crown copyright and database rights 2013. Ordnance Survey 100023251

© Derbyshire County Council Copyright: Reproduction in whole or part by any means is prohibited without the prior written permission of the Director of Corporate Resources

Classification

CONTROLLED

Do not scale

Use only written dimensions. All dimensions must be verified prior to the works being put into hand and any discrepancies reported to the originator

Statutory & Regulatory Approvals

Building Regulations Completion Certificate	
Electrical Test Certificate (NIC/EIC or similar)	
Part P Electrical Certificate	
Gas Safe Installation Certificate	
FENSA Certificate	

NB: Following practical completion failure to supply DCC with the correct certificates will delay final payments.

Rev.	Details of Revision	Date	Initial

Derbyshire County Council
Disability Design Team, Property, Corporate Services and Transformation
County Hall, Smedley Street, Matlock, Derbyshire, DE4 3AG
Tel. (01629) 536353

Partner Details

Project
202 Loscoe Denby Lane
Denby Village
Ripley
DE5 8PP

UPRN Number

Drawing Number	Revision
462408-WD-05	

Title
Existing Elevations

Scale	Drawn	Checked
1:100@A3	RB	
Original Size	**Date**	**Date**
A3	Apr 23	

Status
CONSTRUCTION