

Existing Side Elevation (1:100)

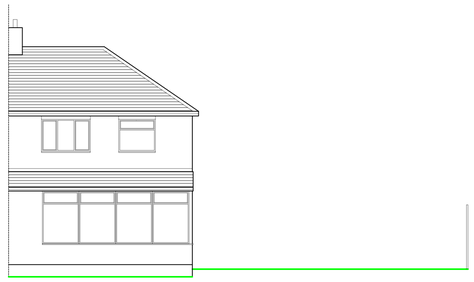

Existing Rear Elevation (1:100)

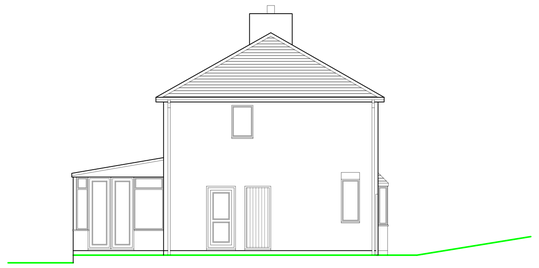

Existing Side Elevation (1:100)

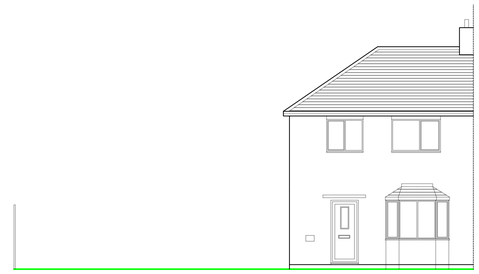

Existing Front Elevation (1:100)

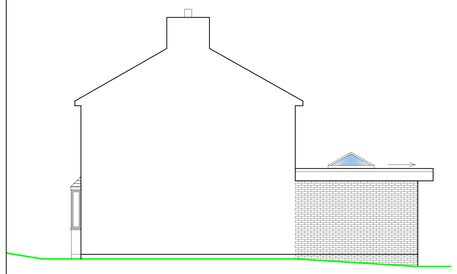

Proposed Side Elevation (1:100)

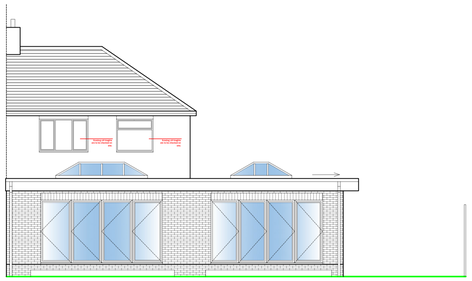

Proposed Rear Elevation (1:100)

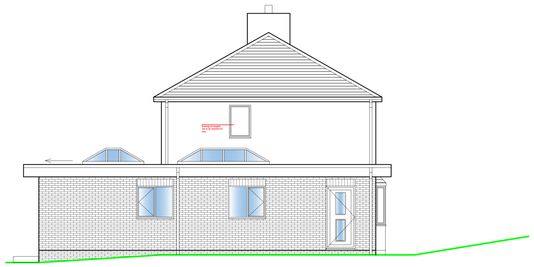

Proposed Side Elevation (1:100)

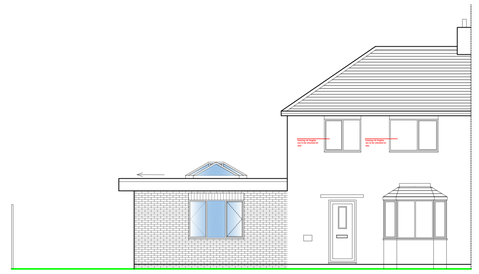

Proposed Front Elevation (1:100)

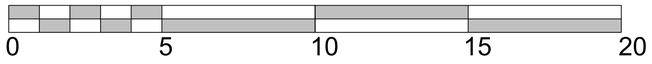

SCALE BAR 1:100



SCALE BAR 1:50

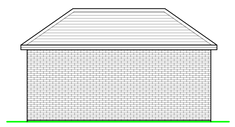

Proposed Side Elevation (1:100)



Proposed Front Elevation (1:100)

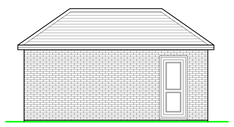

Proposed Side Elevation (1:100)

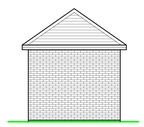

Proposed Rear Elevation (1:100)



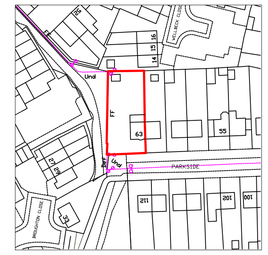

Layout (1:1250)
Ordnance Survey licence number
100035409

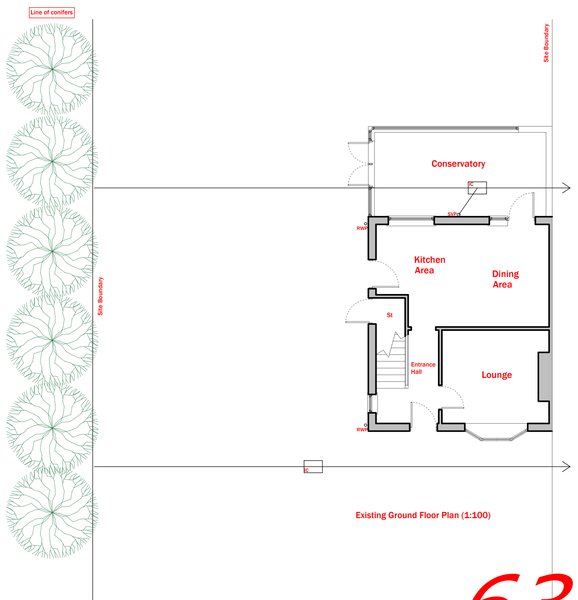

Existing Ground Floor Plan (1:100)

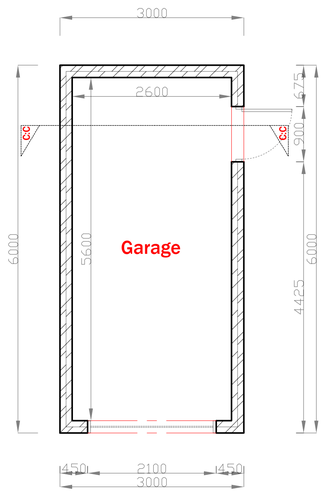

Proposed Ground Floor Plan (1:50)

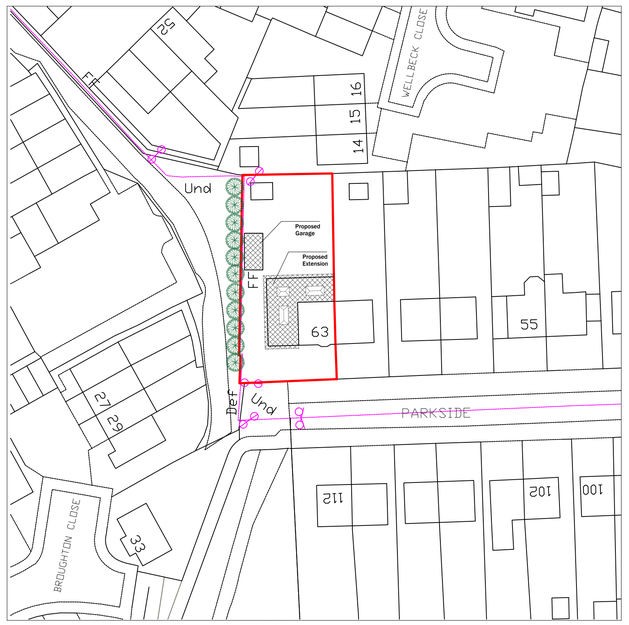

Proposed Block Plan (1:500)

All dimensions to be checked on site
All drainage positions and inverts to be checked on site.
No work to commence until receipt of Water authority approval.
It is the responsibility of the property owner to comply with the party wall act where building near to a boundary.

Revision	Date	Description	Drawn By

Architecture Ltd

Derby Office
2 Broomfield Cottages, Morley, Derby, DE7 6DN
T. 01332 830313

Nottingham
20 Fletchergate, Nottingham, NG1 2FZ
T. 0115 8320289
T. 01785 593026

Stafford
79 Witney Rd, Stafford ST17 0BP
M. 07974 438575
E. Tim@bd-s.co.uk
W. www.BDSARCHITECTURE.CO.UK

Project
63 Parkside, Somercotes, Alfreton

Drawn by	Date	Proposal	Project
Will North	10/03/23	Extension	2032PS 001 Rev B

63 Parkside,Somercotes, Alfreton