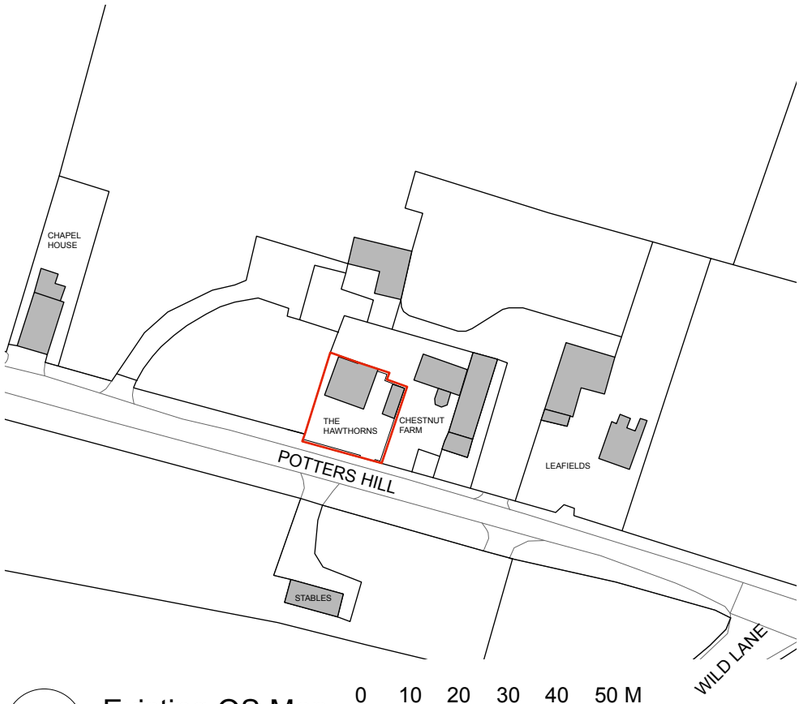

1 Existing OS Map
Scale: 1:1250

0 10 20 30 40 50 M

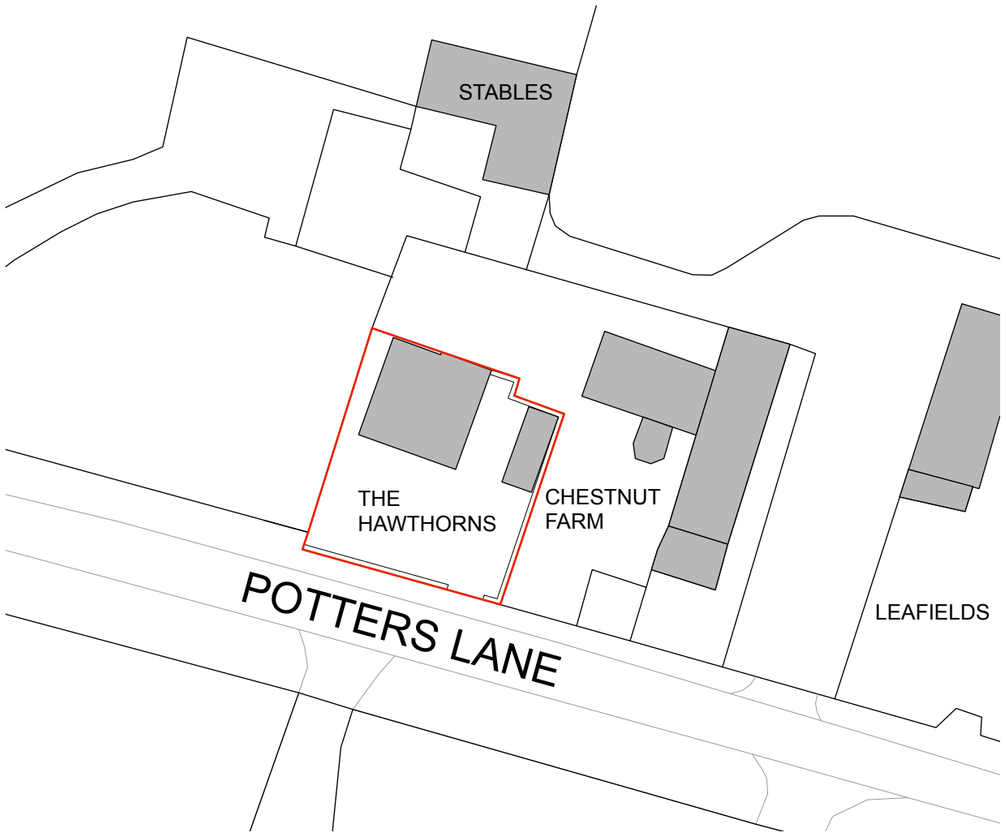

2 Existing Block Plan
Scale: 1:500

0 5 10 15 20 25 M

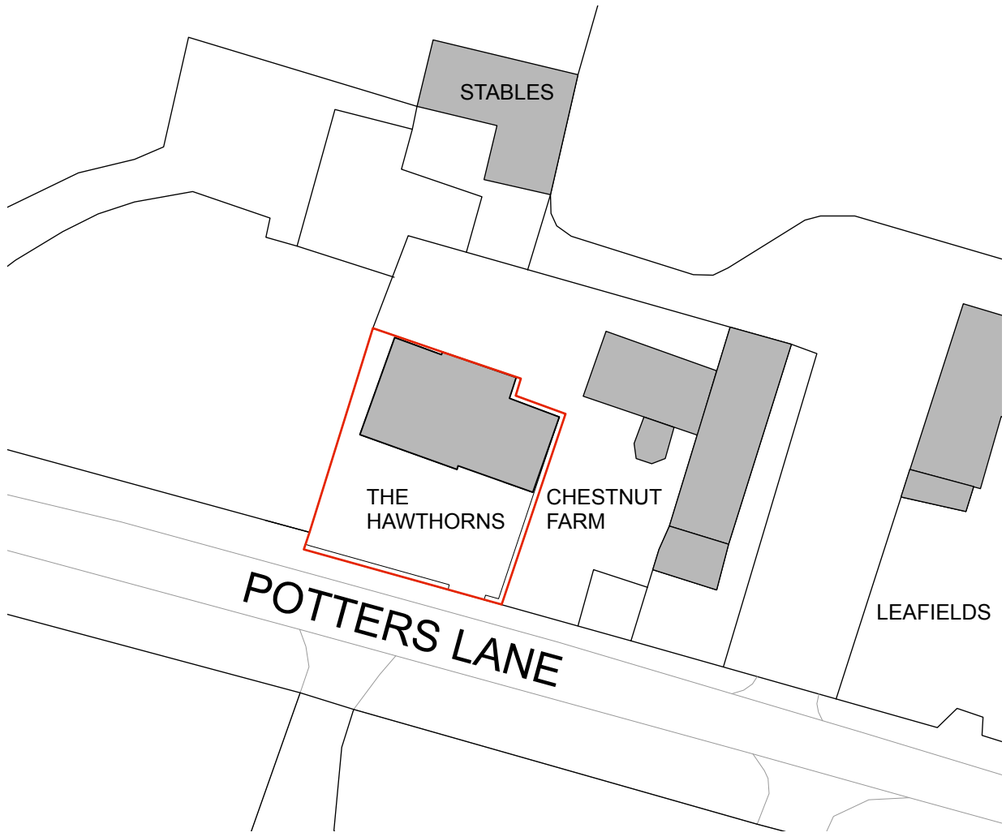

3 Proposed Block Plan
Scale: 1:500

0 5 10 15 20 25 M

PLANNING

N

P2 - 25/05/2023 - ADDITIONAL LABEL
P1 - 23/05/2023 - PLANNING SUBMISSION

Project

The Hawthorns, Potters Lane, Moorwood Moor, Alfreton, Derbyshire, DE55 7NU

Client

Richard Wheatcroft and Mollie Clulow

Drawing Title

Existing Os Map and Existing and Proposed Block Plans

Drawing Number

23-15-000

Date Created	Scale
May 2023	1:1250 & 1:50 @ A3
Revision	**Revision Date**
P2	25/05/2023
Drawn by	**Checked by**
AR	LR

All dimensions to be checked on site. Report omissions and discrepancies to architect immediately. Do not scale from this drawing.

ROWETTREID
ARCHITECTS | LONDON
+ (0) 203 4883 542
Info@rowettreid.com
www.rowettreid.com