UKPlanningMaps.com

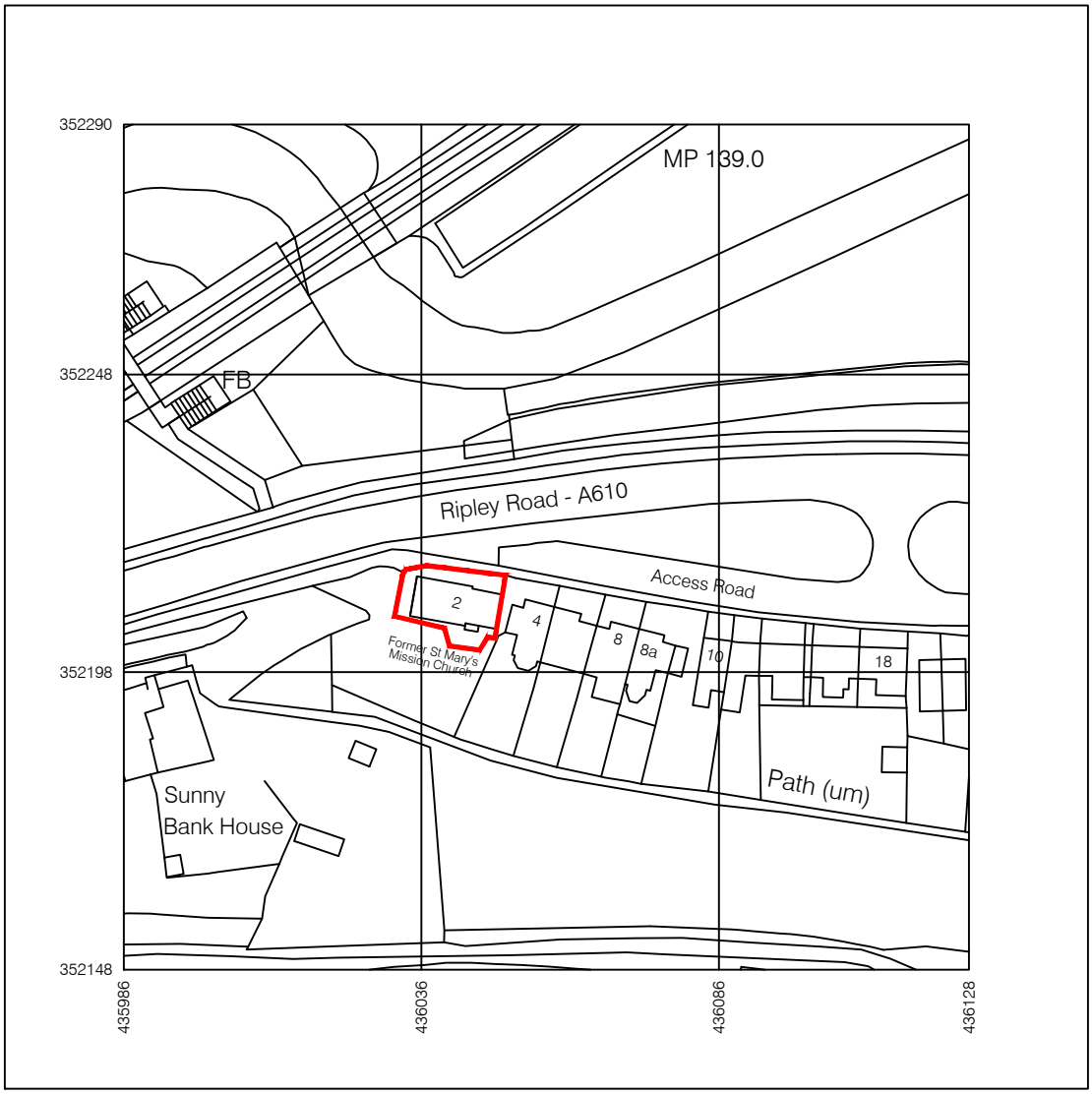

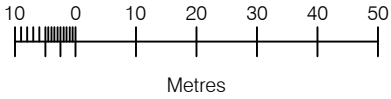

Produced on 05 January 2021 from the Ordnance Survey National Geographic Database and incorporating surveyed revision available at this date.
This map shows the area bounded by 435986,352148 435986,352290 436128,352290 436128,352148
Reproduction in whole or part is prohibited without the prior permission of Ordnance Survey.
Crown copyright 2021. Supplied by copla ltd trading as UKPlanningMaps.com a licensed Ordnance Survey partner (100054135).
Data licenced for 1 year, expiring 05 January 2022. Unique plan reference: v2c/554421/750816



Client	Mr Andy Gee, Collie Properties Ltd	Scale	1:1250 @ A4
Job Add.	Former St Mary's Mission Church, No.2 Ripley Road, Sawmills, Belper. DE56 2JQ	Date	Apr 2023
		Rev	-
Dwg Title	Location Plan	Dwg No:	000101