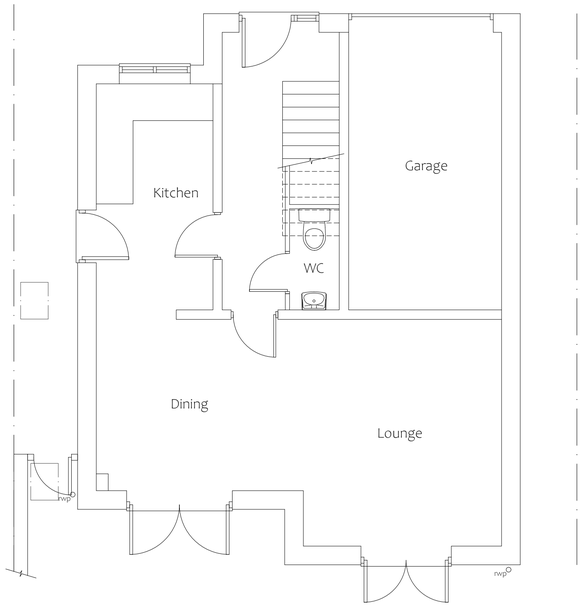

Existing Ground Floor Plan
Scale 1: 50

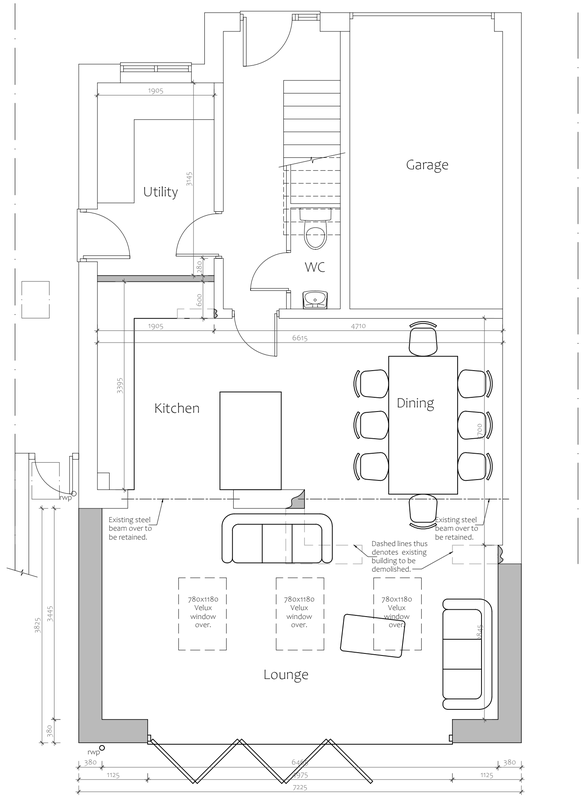

Proposed Ground Floor Plan
Scale 1: 50

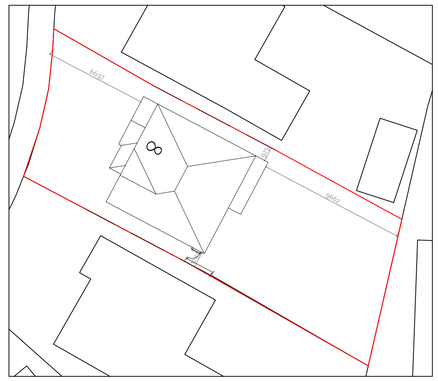

Existing Site block Plan
Scale 1: 200



Proposed Site block Plan
Scale 1: 200

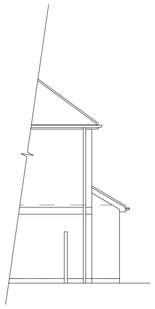

Existing Part Side Elevation
Scale 1: 100 (South West)



Existing Rear Elevation
Scale 1: 100 (South East)

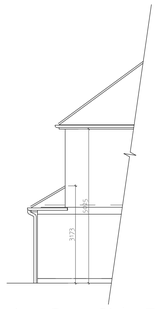

Existing Part Side Elevation
Scale 1: 100 (North East)

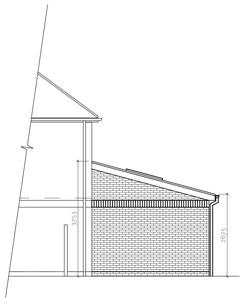

Proposed Part Side Elevation
Scale 1: 100 (South West)



Proposed Rear Elevation
Scale 1: 100 (South East)

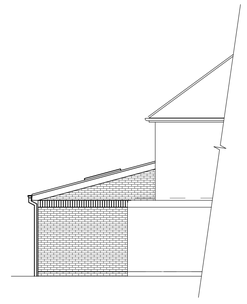

Proposed Part Side Elevation
Scale 1: 100 (North East)

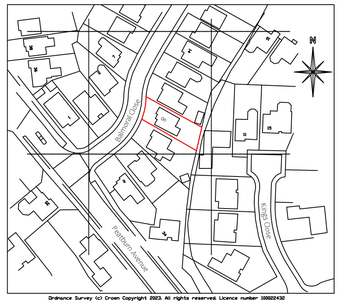

Site Location Plan
Scale 1: 1250

DO NOT SCALE:
From this drawing all dimensions are in millimetres unless otherwise stated any discrepancies are to be reported to Lacey & Owen Architectural Services Ltd.

RELEVANT DRAWINGS:
This drawing is to be read in conjunction with all other relevant drawings and details

DRAWING COPYRIGHT:
This drawing and all other relevant drawings is the property of Lacey & Owen Architectural Services Ltd. and should not be copied or altered in any way without prior consent

PLANNING ISSUE

Rev	By	Date	Details
A	MO	01/06/23	Dimensions added, client name amended

PROPOSED
Single Storey Rear Extension

LOCATION
8 Balmoral Close
Heanor
DE75 7SN

CLIENT
Patrick Joseph O'Donnell

DRAWING TITLE
Details as Existing and Proposed

Drawn by	Date	Dwg.No	Rev
MO	May 2023	KJ3480/01	A

SCALES @ A1: 1:50 | 1:100 | 1:200 | 1:1250

139 Bath Street
Ilkeston
Derbyshire
DE7 8AS

LACEY & OWEN
ARCHITECTURAL SERVICES LTD

T: 0115 944 5138
E: enquiry@laceyandowen.co.uk
www.laceyandowen.co.uk

CIAT
REGISTERED PRACTICE