Notes:

1. DO NOT SCALE IF IN DOUBT ASK.
2. THIS DRAWING TO BE READ IN CONJUNCTION WITH THE ARCHITECTS / ENGINEERS DRAWINGS.

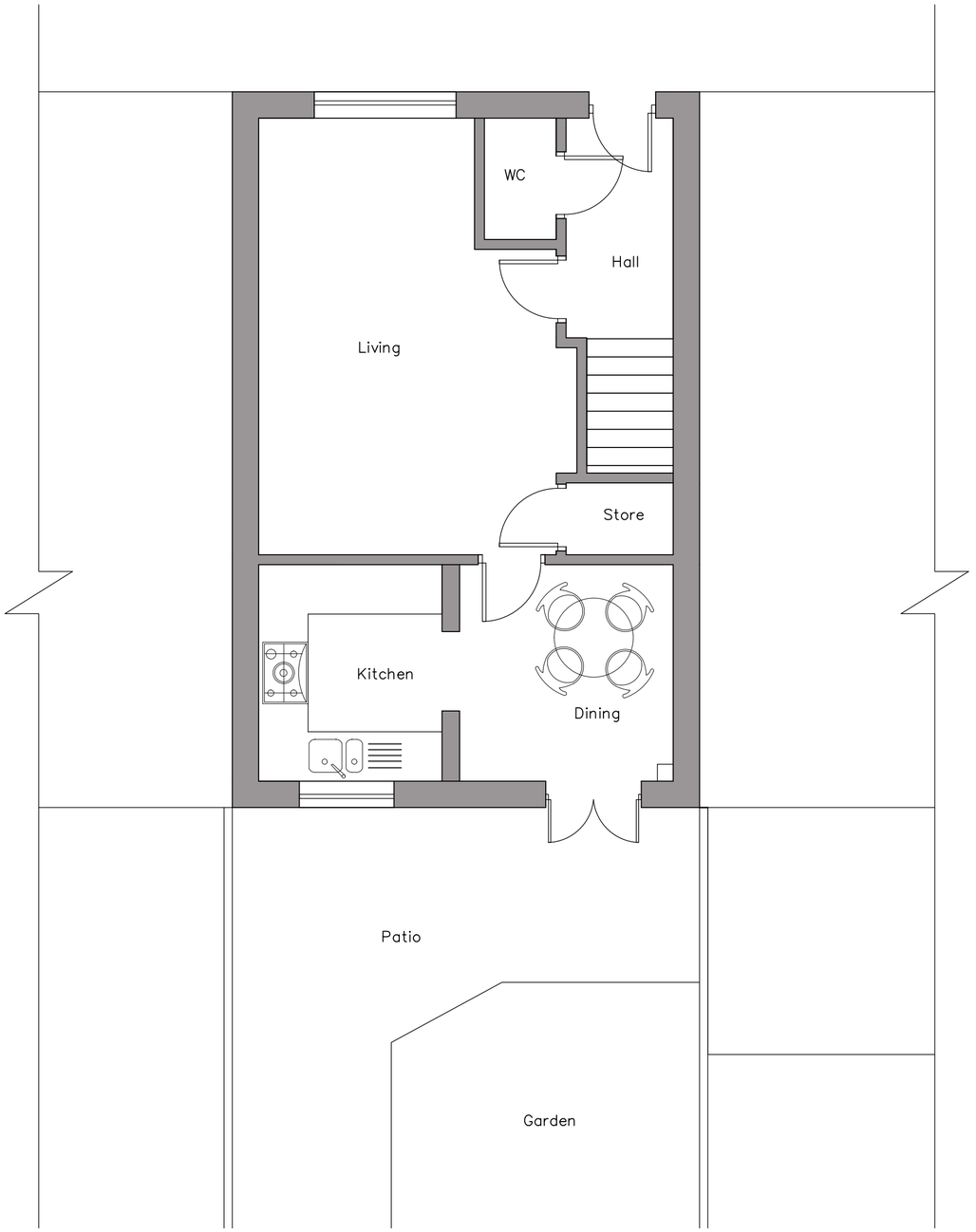


## EXISTING GROUND FLOOR PLAN

(SCALE 1:50)

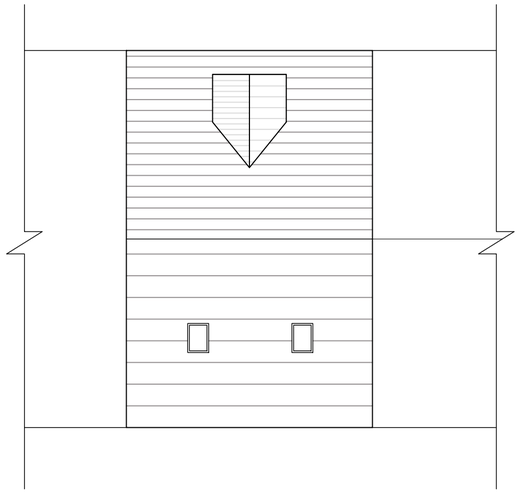

## EXISTING ROOF PLAN

(SCALE 1:100)

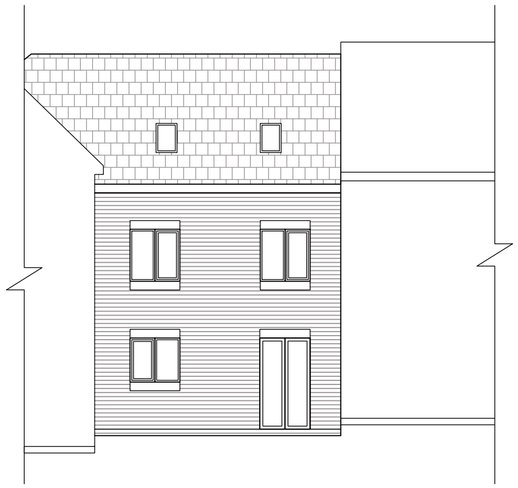

## EXISTING REAR ELEVATION

(SCALE 1:100)



## EXISTING FRONT ELEVATION

(SCALE 1:100)

FOR GUIDANCE ONLY

1:20 - 0 200mm 400mm 600mm 800mm 1000
1:100- 0 1m 2m 3m 4m 5m
1:50 - 0 1m 2m
1:5 - 0 100mm 200mm

| Rev. | Revision Description | Drn | Date |
|---|---|---|---|
| | | | |
| | | | |
| | | | |

Do Not Scale this Drawing if in Doubt Ask.
Do No Derive Dimensions from Digital Media

Client: MR PHIL SCOTT

Suitability: PLANNING

Drawing Type: AutoCAD

Index No.: IDS-2023-674

Title: 18 CHURCH CLOSE, SMALLEY, ILKESTON, DERBYSHIRE, DE7 6JX
EXISTING FLOOR PLAN & ELEVATIONS

Scales: AS SHOWN @A2

Date: JUN 2023

Drawn by: SPW

Checked by:

Drawing No: SCOTT-IDS-674-DR-A-00-10-005

Revision: /

IDEAL DESIGN SOLUTIONS
Tel: 01889 568573
e-mail: enquiries@idsdesigns.co.uk

Drawing Design & Copyright of: Ideal Design Solutions.