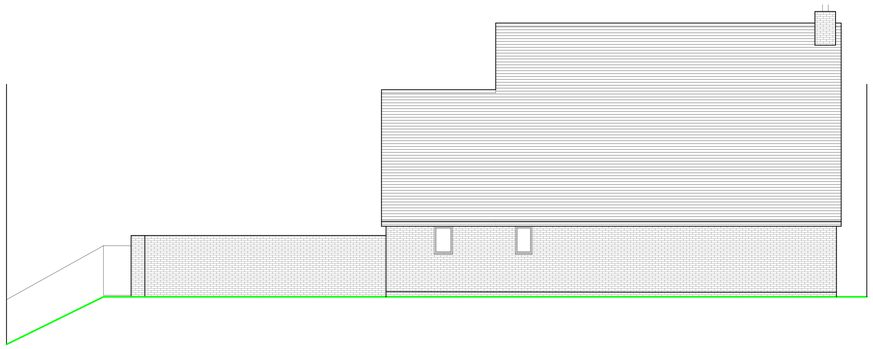

Existing Rear Elevation (1:100)

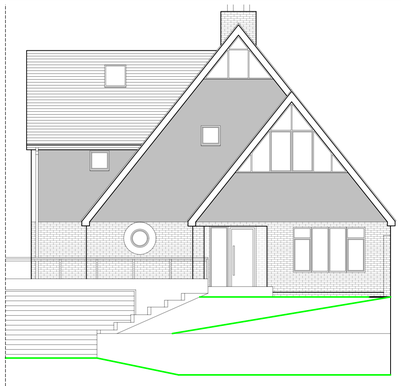

Existing Side Elevation (1:100)



Existing Front Elevation (1:100)

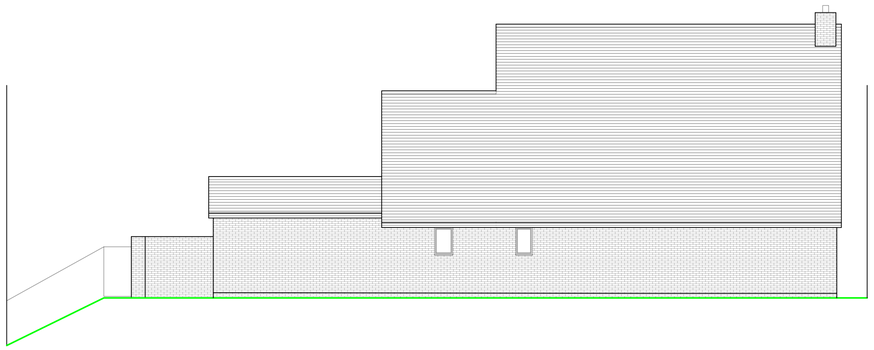

Proposed Rear Elevation (1:100)

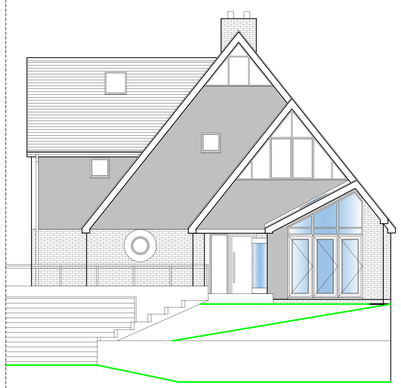

Proposed Side Elevation (1:100)



Proposed Front Elevation (1:100)

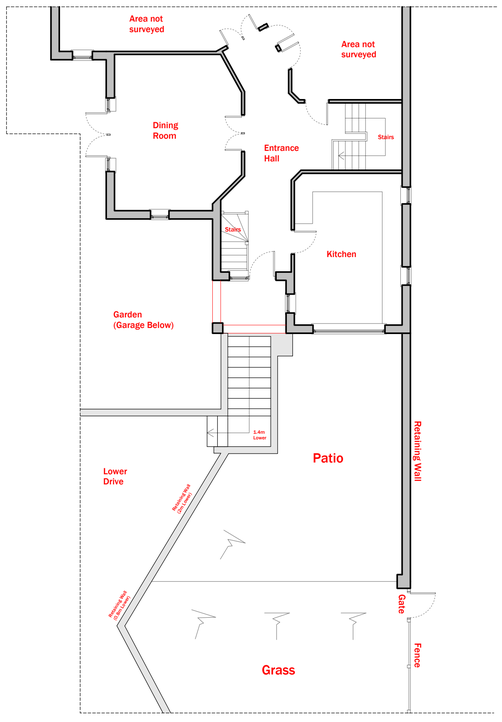

Existing Ground Floor Plan (1:100)

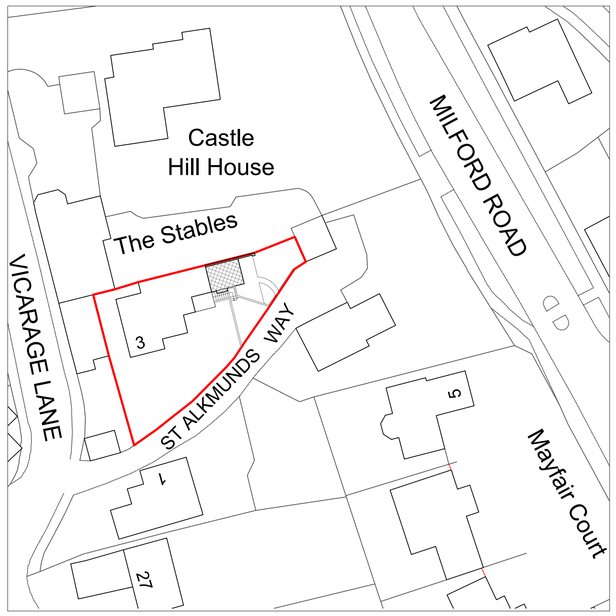

Proposed Block Plan (1:500)

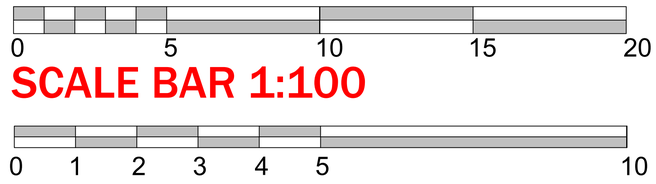

SCALE BAR 1:100

SCALE BAR 1:50



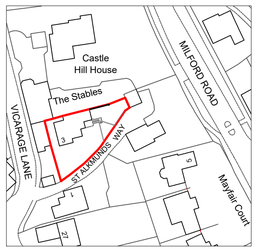

Layout (1:1250)
Ordnance Survey licence number 100035409

All dimensions to be checked on site
All drainage positions and inverts to be checked on site.
No work to commence until receipt of Water authority approval.
It is the responsibility of the property owner to comply with the party wall act where building near to a boundary.

Revision	Date	Description	Drawn By

Architecture Ltd

Derby Office
2 Broomfield Cottages, Morley, Derby, DE7 6DN
T. 01332 830313

Nottingham
20 Fletchergate, Nottingham, NG1 2FZ
T. 0115 8320289
T. 01785 593026
M. 07974 438575

Stafford
79 Wilney Rd, Stafford ST17 0BP
E. Tim@b-d-s.co.uk
W. www.BDSARCHITECTURE.CO.UK

Project
3 St Alkmunds Way, Duffield, Belper

Drawn by	Date	Proposal	Project
Will North	11/05/23	Extension	2043AW 001 Rev E

3 St Alkmunds Way, Duffield, Belper