Copyright ©

This drawing is Copyright. Anyone using this drawing in CAD format must have our written permission to do so, and must remove the D2L Group Ltd Copyright logo. Copyright retained in accordance with the Copyright, design and patents act 1988. It remains the property of D2L Group Ltd.

CDM Regulations

In line with the Construction (Design and Management) Regulations 2015 we will act as Designer, unless otherwise appointed as Principal Designer through a written agreement. As designer we will seek to eliminate, reduce or control foreseeable risks that may arise during construction and through maintenance/use of the building once it is built. We also aim to provide necessary information to other members of the project team to help them fulfil their duties.

Notes:

1. All dimensions are in millimeters (mm) unless otherwise stated.
2. Contractors must check all dimensions on site, working from stated dimensions only, any discrepancies are to be reported to the Architect before work is undertaken.

0mm 500 1000 1500

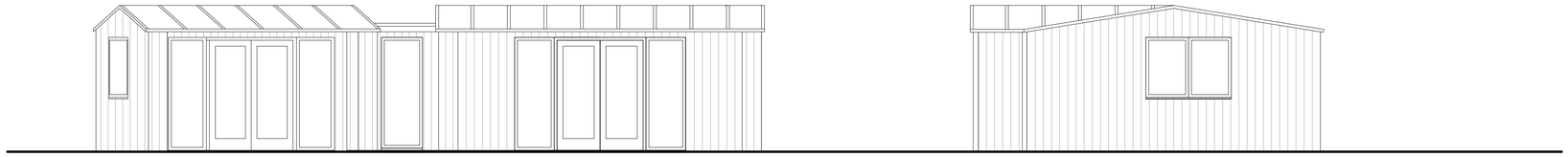

Front Elevation
Scale 1:50

Side Elevation
Scale 1:50

Unit 5 is a handed version and with main block having the gable orientated to the front elevation.

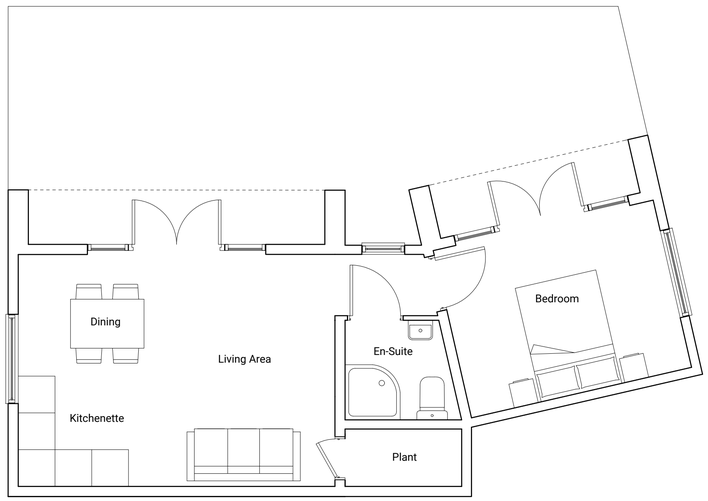

Proposed Floor Plan
Scale 1:50



Roof Plan
Scale 1:50

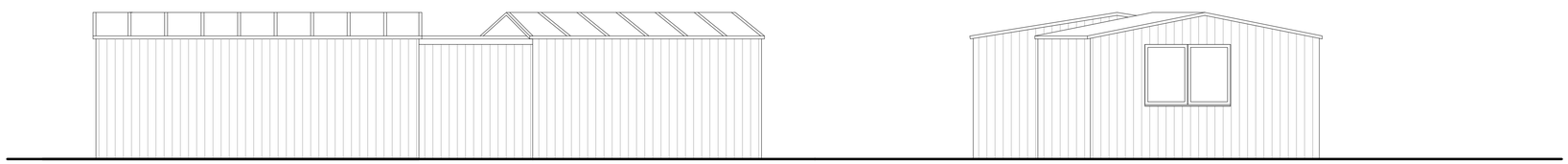

Rear Elevation
Scale 1:50

Side Elevation
Scale 1:50

Rev.	Revision Description	Date	Initials

D2L GROUP
ARCHITECTURE / DESIGN / PLANNING

Change of use of Land for 7 glamping pods on Land Adjacent to Wheathills Lodge, Brun Lane

Proposed Pods 3 & 4 (and 5)

PROJECT REF	SCALE(S)	PAPER SIZE	DRAWN BY	CHECKED BY
2022-1021	1:50	A1	SE	--

PROJECT	ORIGINATOR	ZONE	LEVEL	TYPE	ROLE	NUMBER
GWL	D2L	XX	XX	DR	A	02002

STATUS	SUITABILITY DESCRIPTION
D5	ISSUED FOR PLANNING

REVISION	REVISION DESCRIPTION
--	PRELIMINARY

E-Mail: info@d2l-group.co.uk
Web: www.d2l-group.co.uk

This document is copyright of the D2L Group Ltd.
Do not scale from this drawing. Immediately report any discrepancies on this document to the Architect.