

Existing Side Elevation
Scale 1:50



Existing Front Elevation
Scale 1:50

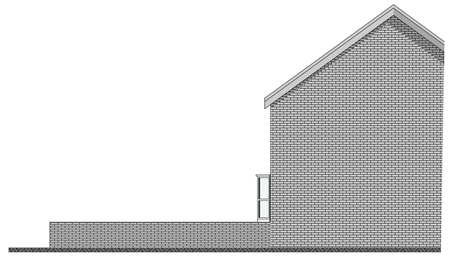

Existing Side Elevation
Scale 1:50

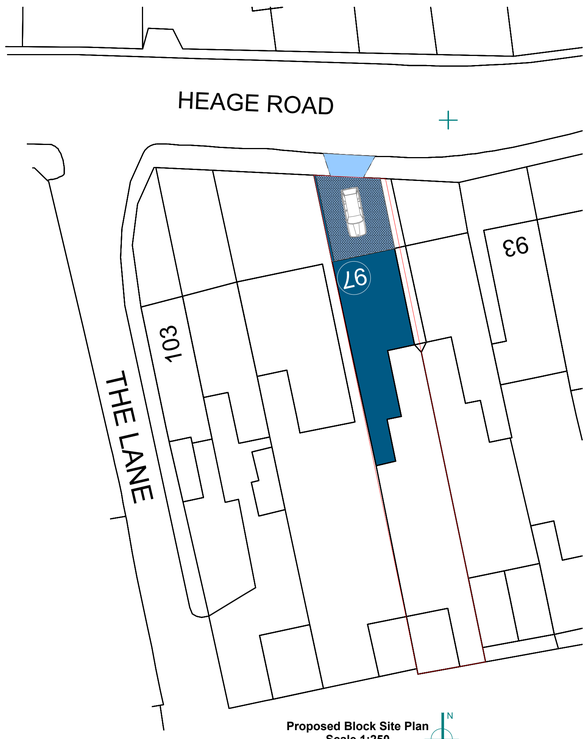

Proposed Block Site Plan
Scale 1:250

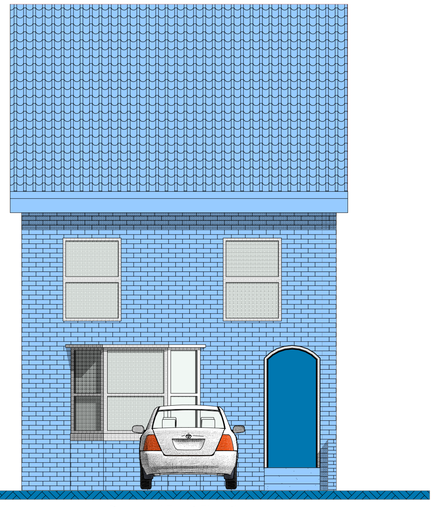

Proposed Front Elevation
Scale 1:50

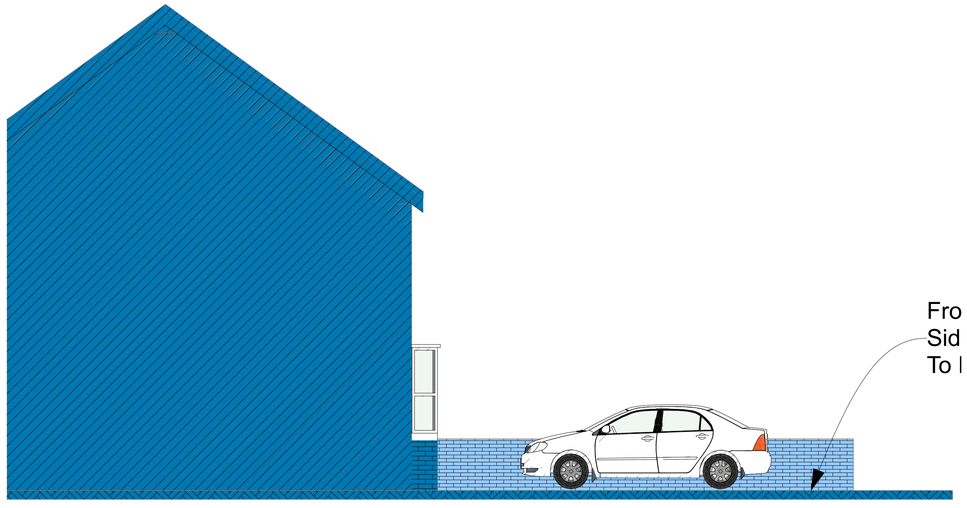

Proposed Side Elevation
Scale 1:50

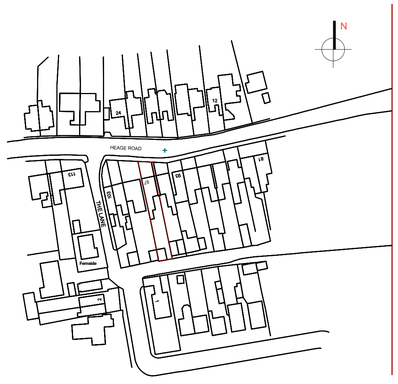

Site Location Plan
Scale 1:250

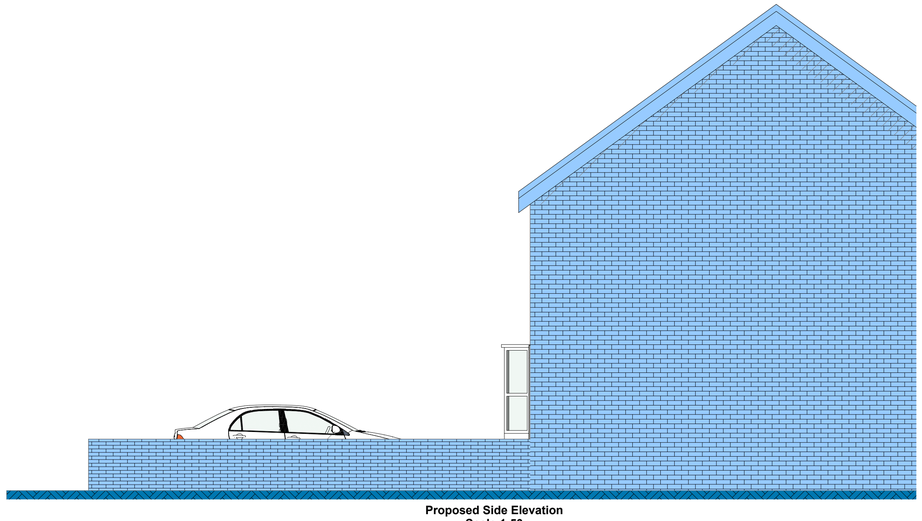

Proposed Side Elevation
Scale 1:50

1:00 0 1 2 3 4 5

1:50 0 1 2 3 4 5

Revision History

RevID	ChID	Change Name	Date

Planify

www.planifyapp.co.uk
01268 923 632

97 Heage Road, Ripley, DE5 3GE

97 Heage Road,
Ripley
DE5 3GE

Drawing Number
PLN1011017

Drawn By
Kev Miller

Date
26/06/2023

Project Details
Demolish Two Garden Walls and Construct New Driveway and VehicularCrossover

Drawing Scale
1:50, 1:1250, 1:250, 1:100

Sheet Number
SH.01

Revision
A