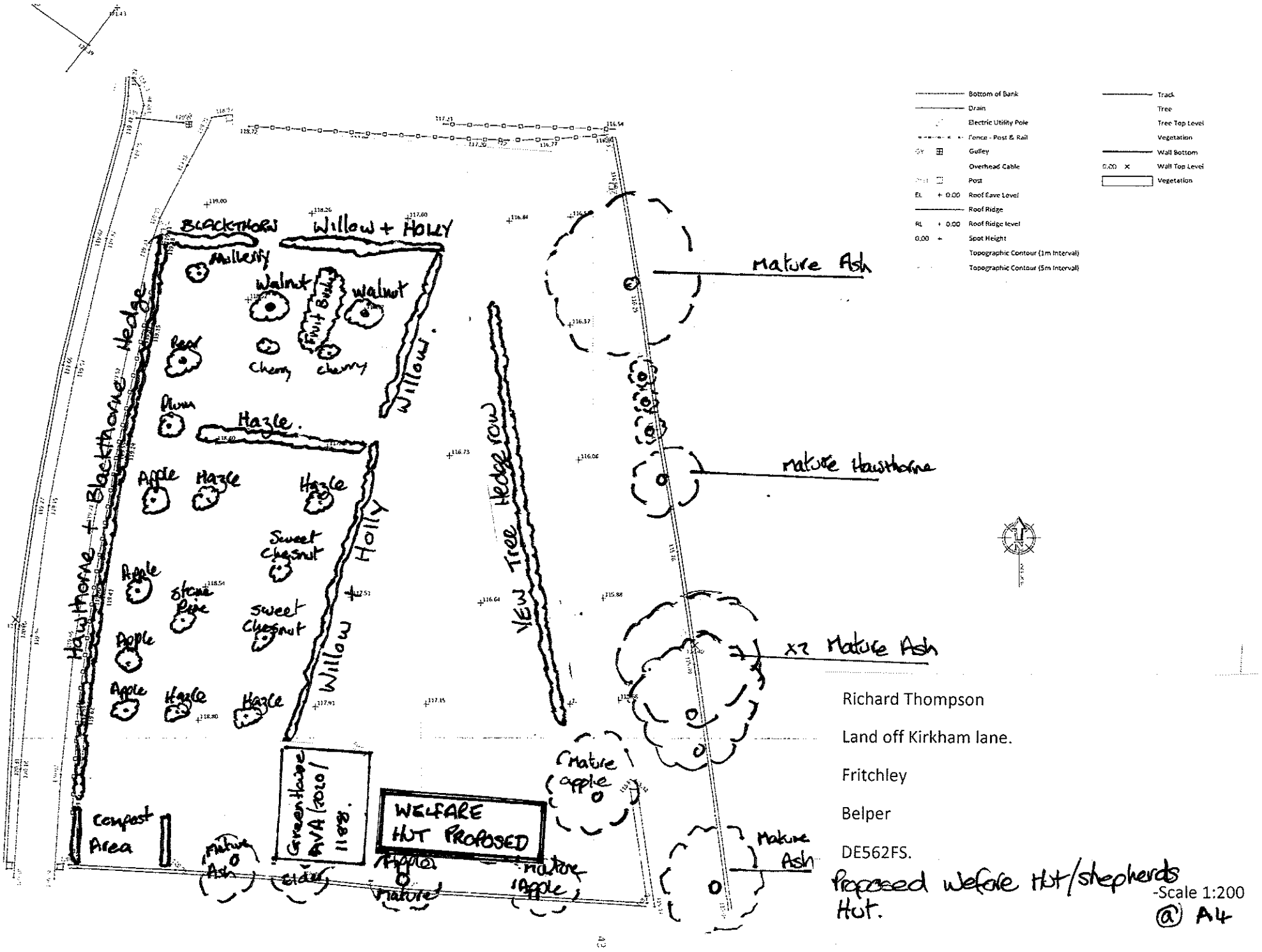

Richard Thompson

Land off Kirkham lane.

Fritchley

Belper

DE562FS.

Proposed Welfare Hut/shepherds Hut.

-Scale 1:200 @ A4

Proposed welfare Hut / shepherds Hut



Land of Kirkham Lane.

South of Fairfield Farm. 1.200 scale at A4.

Fritchley.

DE562FS.

AVA.2022.0446.



NORTH ELEVATION
SCALE 1.200 @ A4

Proposed Welfare Hut / Shepherds Hut

Land of Kirkham Lane.

South of Fairfield Farm.

Fritchley.

DE562FS.

1.200 scale at A4.

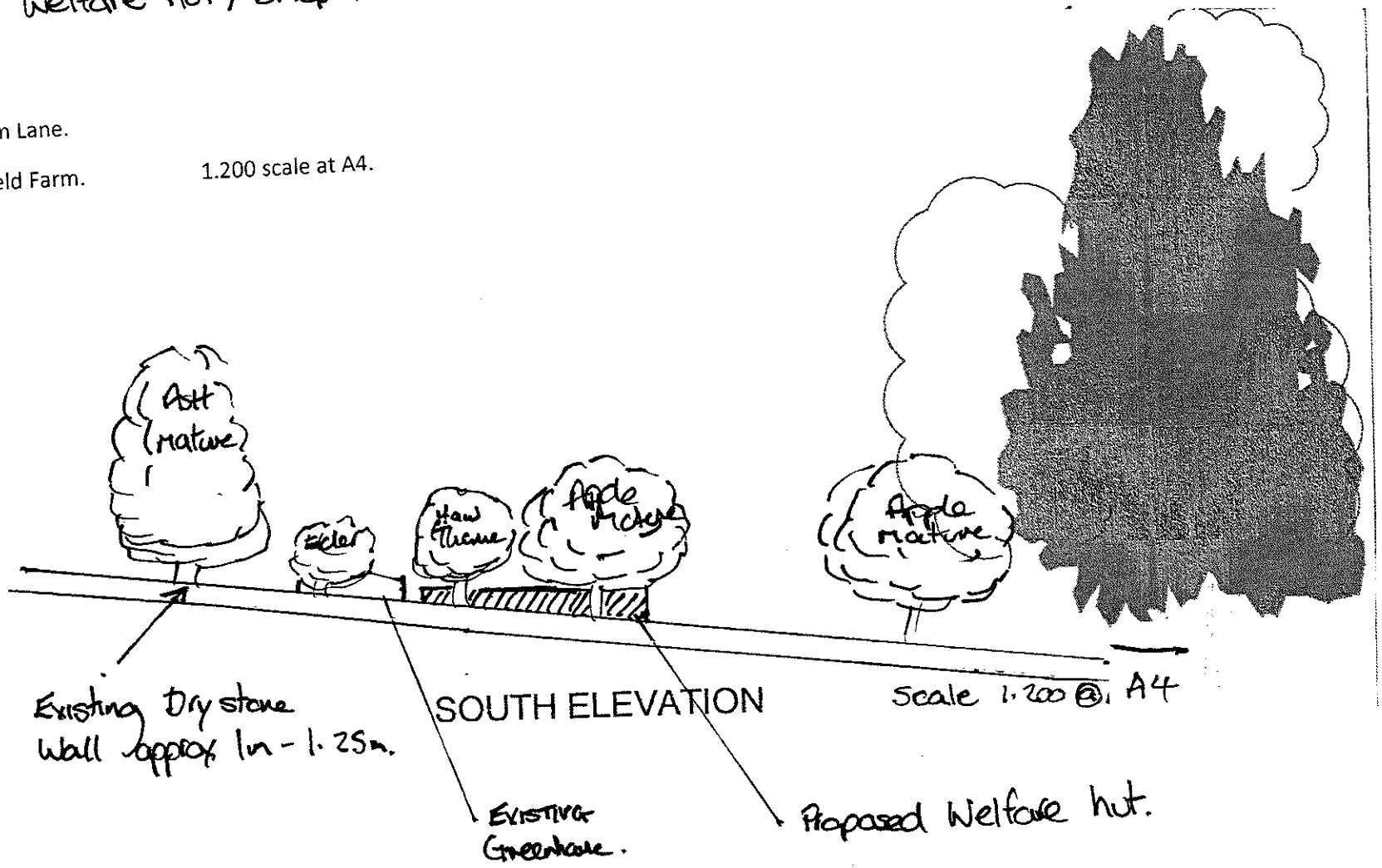

Proposed shepherds hut / welfare hut.

Land of Kirkham Lane.

South of Fairfield Farm. 1.200 scale at A4.

Fritchley.

DE562FS.



EAST ELEVATION
SCALE 1.200 @ A4

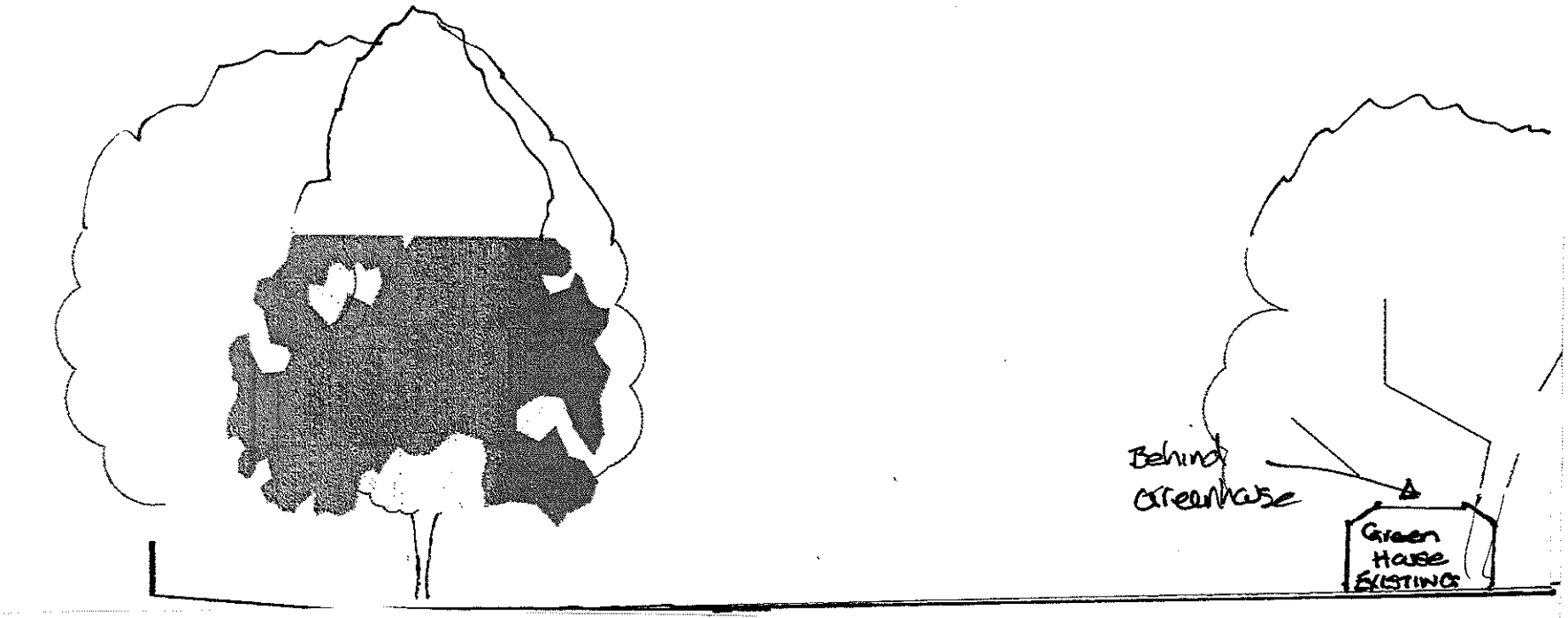

Proposed Welfare hut Shepherds hut

WEST ELEVATION
SCALE 1.200 @ A4

Land of Kirkham Lane.

South of Fairfield Farm. 1.200 scale at A4.

Fritchley.

DE562FS.