Site Sections

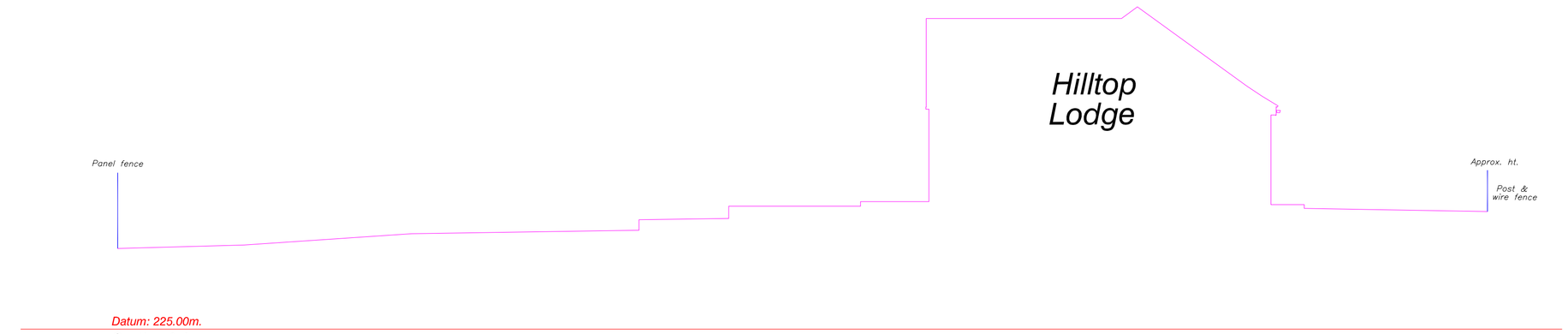

Section A-A.



Section B-B.

Building Plans & Elevations

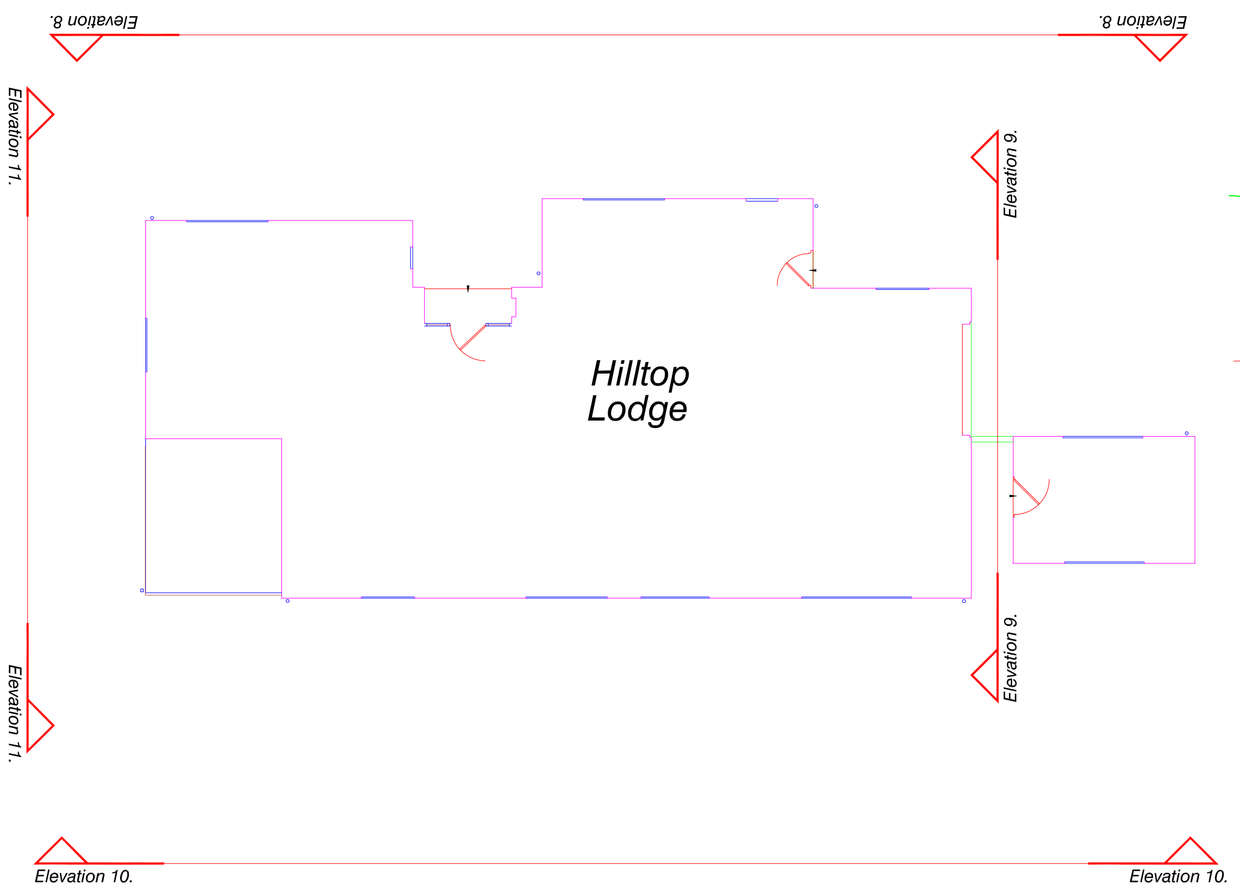

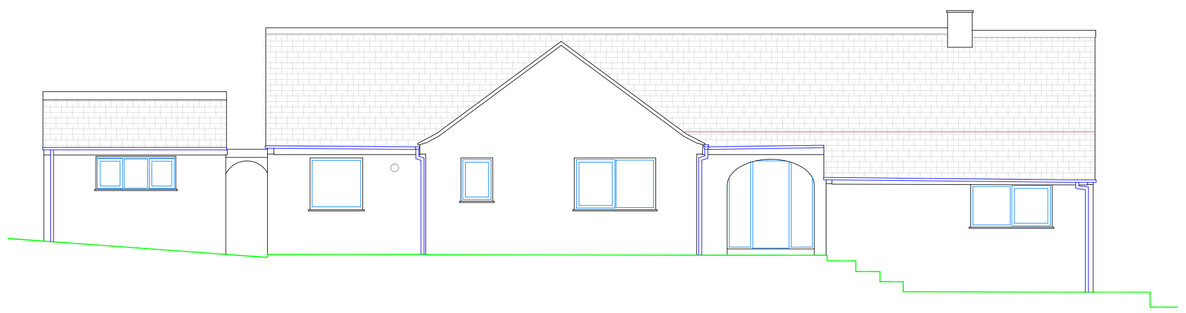

Elevation 8.

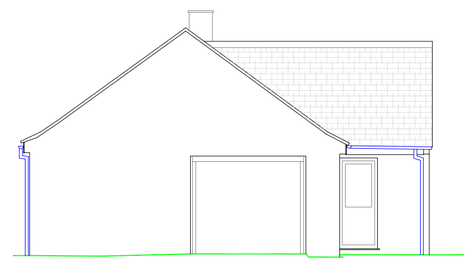

Elevation 9.

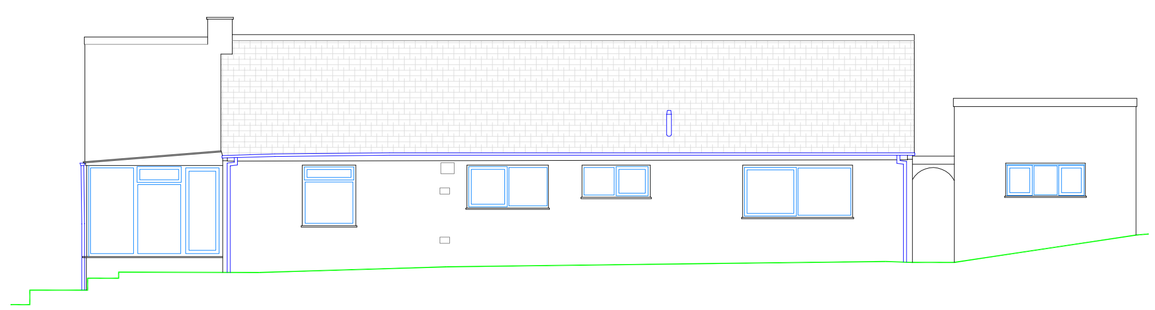

Elevation 10.

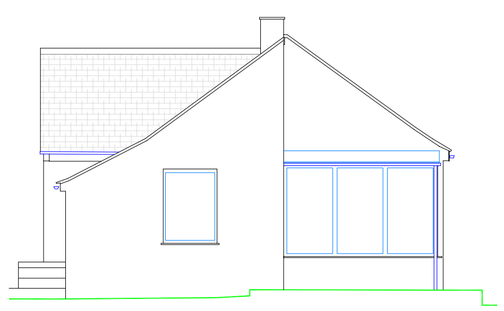

Elevation 11.

Station Information:

Station	Easting (m)	Northing (m)	Level (m)
1			
2			
3			
4			
5			
6			
7			
8			
9			
10			

Building Survey Legend:

SHt 1.00 HHt 2.12	Sill Height from FFL. Head Height from FFL.
SL 51.03m HL 52.82m	Sill Level from defined datum. Head Level from defined datum.
Susp CHt: 2.00 Struct CHt: 3.00	Suspended Ceiling Height from FFL. Structural Ceiling Height from FFL.
Susp Ceil: 30.00m Struct Ceil: 31.00m	Suspended Ceiling Level from datum. Structural Ceiling Level from datum.
IFL: 100.00m +100.00m	Internal Floor Level (General). Internal Floor Level (Specific).
Insertion Point	Insertion Point for overlay drawings of other floors or details.

Topographical Legend:

Note:
Although O.S. Coordinates may be shown on this plan the grid is to be treated as arbitrary.
No scale factor has been applied to the survey therefore the any coordinates shown are not true O.S. Coordinates.
Please refer to Survey Station Coordinate Table above to enable correct establishment of the on-site grid used.

OS Buildings | Surveyed Buildings

	Buildings / walls				
	Kerb line				
	Edge of surface				
	Canopy / Overhang				
	Line Marking				
	Centre Line		Elec	Electric	
	Barrier		BT	British Telecom	
	Hedge		FH	Fire Hydrant	
	Security Fence		Sl	Stop tap	
	Panel Fence		Sv	Stop valve	
	Open Fence		Wo	Wash Out	
	Overhead Powerline		Wm	Water Meter	
	Chamber		MM	Service Marker	
	Woodland		Re	Rodding eye	
			Av	Air Valve	
	Station and Name		Comp	Cable Marker	
100.000	Station Level		Lp	Lamp Post	
			Sp	Sign Post	
BM 100.00	Benchmark		Ep	Electricity Post	
			Tp	Telegraph Post	
BH 1	Borehole		TL	Traffic light	
			Bs	Bus Stop	
TP 1	Tapi Hole		Fl	Floodlight	
			Fp	Flagpole	
	Tree / Bush / Sapling		Pe	Post box	
			Lb	Litter Bin	
	Area of Undergrowth		Bo	Bollard	
			TCB	Telephone call box	
	Gate		Fp	Flagstaff	
IC	Inspection chamber		WL	Water level	
CL	Cover level		HB	Hatpit	
IL	Invert level		IFL	Internal floor level	
P.Inv Ø0.25	Pipe invert (diameter)		THL	Threshold level	
Gy	Gully		Re	Rodding Eye	
Bg	Back Gully		Sa	Soap kerb	
MH	Manhole		Cas	Gas	
			Er	Earth rod	

Rev	Date	Description	Drawn	Q. Rel.

greenhatch group

Topographical Surveys
Site Engineering

Measured Building Surveys
3D Laser Scanning

Rowan House
Duffield Road
Little Eaton
Derby
DE21 5DR
Tel (01332) 830044 Fax (01332) 830055
admin@greenhatch-group.co.uk

St Albans
Quill House
91 High Street
Markyate
St ALBans
AL3 8JG
t. (01582) 842745
f. (01582) 849358

Newcastle
24 Riverside Studios
Amethyst Road
Newcastle Bus. Park
Newcastle-U-Tyne
NE4 7YL
t. (01912) 736391
f. (01912) 736537

Poland
ul. Panewnicka 91
40-761 Katowice
Poland
t. 0048 32 202 2292
www.greenhatch.pl

CLIENT

Martin Tucker Ltd

PROJECT

Hilltop Lodge
Upper Holloway
Derbyshire

TITLE

Existing Plans & Elevations (Hilltop Lodge)

SCALE	DATE
A1@ 1: 100	23/11/2015
DRAWN	QUALITY REF.
CM	B0319

Level datum	GPS
Grid orientation	GPS
Job number	15133A

Drawing No. **15133A_04_PE** Rev.

Comments
This plan should only be used for its original purpose. GreenHatch Ltd accepts no responsibility for this plan if supplied to any party other than the original client.
All dimensions should be checked on site prior to design and construction.
Drainage information (where applicable) has been visually inspected from the surface and therefore should be treated as approximate only.

Notes:
Care is to be taken when scaling from hardcopies. Greenhatch cannot verify the accuracy of hardcopies.

© Copyright Greenhatch Group, 01/01/08