PLOT 4

PROPOSED LAYOUT
SCALE 1:50

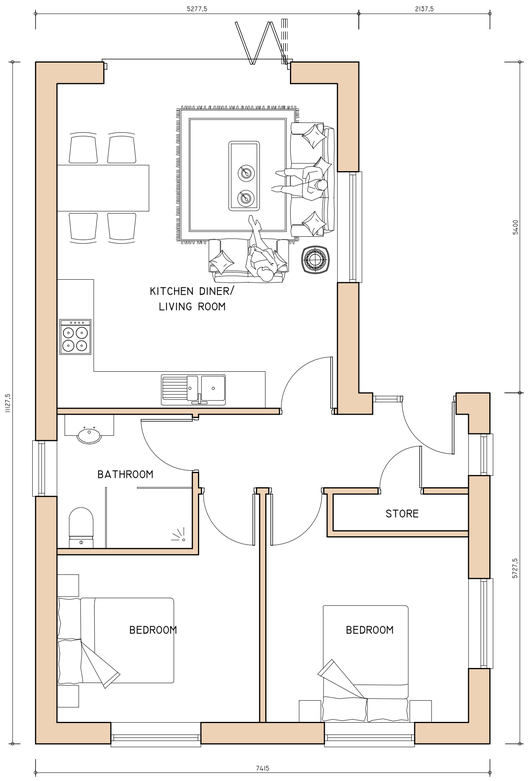

© Crown Copyright. All rights reserved. License no. 100019980
Obtained from www.centremapslive.com



PROPOSED SITE BLOCK PLAN
SCALE 1:200

PROPOSED ELEVATIONS
SCALE 1:100



FRONT 1:50

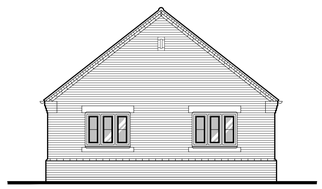

SIDE

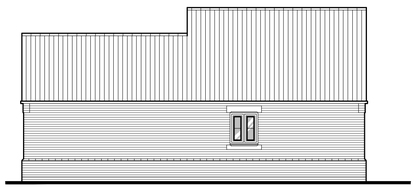

REAR



SIDE

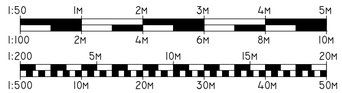

REVISIONS

PAUL GAUGHAN
BUILDING CONSULTANTS
Unit E14, Langham Park Industrial Estate, Lows Lane
Stanton by Dale, Ilkeston DE7 4RJ
Phone 0115 9324010
E-mail: info@paul-gaughan.co.uk
Web: www.paul-gaughan.co.uk

CLIENT
-

LOCATION
Land located at 36 Outram Street, Ripley, Derbyshire, DE5 3LF

PROJECT
Residential development (retirement bungalows)

TITLE
Proposed floor layouts, elevations & site block plan

PAPER SIZE	SCALE	DATE
ISO A1 (594.00 x 841.00 MM)	1:200, 1:100, 1:50	Oct 2022

DRAWING NUMBER	REVISION
JG/NRA/22/035/04	A

Scales are correct at time of plotting however please note that distortion can occur during copying. This drawing is copyright and may not be altered, traced, photographed, electronically copied or used for any purpose other than for which it is issued, without written permission from Mr. Gaughan. Check all dimensions on site. Any discrepancies should be reported to the designer before works proceed. Hatching is a representation of materials only.